

Maped, edited, and published by the Geological Survey

Control by USGS and NOS/NOAA

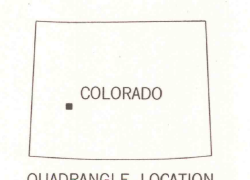
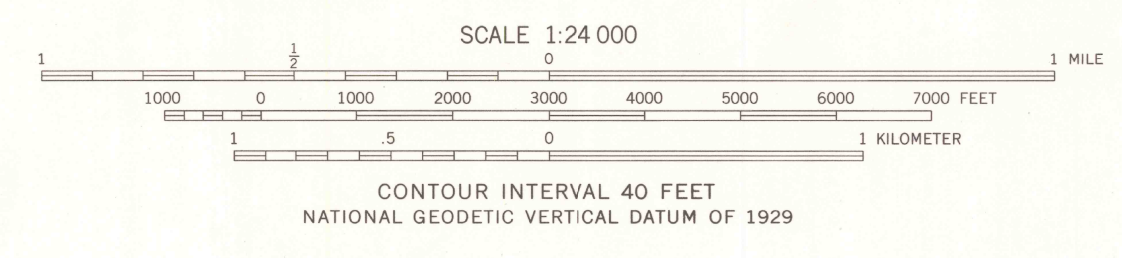
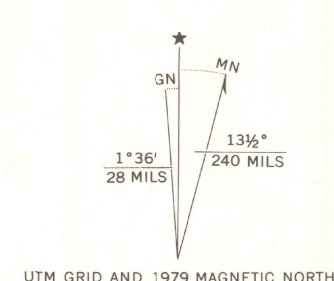
Topography from aerial photographs by photogrammetric methods  
Aerial photographs taken 1955. Field check 1957

Polygonic projection. 1927 North American datum  
10,000-foot grid based on Colorado coordinate system,  
south zone  
1000-meter Universal Transverse Mercator grid ticks,  
zone 13, shown in blue

Dashed land lines indicate approximate locations  
Unchecked elevations are shown in brown

There may be private inholdings within the boundaries of  
the National or State reservations shown on this map

Revisions shown in purple compiled from aerial photographs taken  
1976. Map edited 1979. This information not field checked



ROAD CLASSIFICATION

Primary highway, hard surface	Light-duty road, hard or improved surface
Secondary highway, hard surface	Unimproved road
Interstate Route	U. S. Route
	State Route

CATHEDRAL PEAK, COLO.  
N8330-W10730/7.5

1957  
PHOTOREVISED 1979  
DMA 4461 II 8E--SERIES V877

THIS MAP COMPLIES WITH NATIONAL MAP ACCURACY STANDARDS  
FOR SALE BY U. S. GEOLOGICAL SURVEY, DENVER, COLORADO 80225, OR RESTON, VIRGINIA 22092  
A FOLDER DESCRIBING TOPOGRAPHIC MAPS AND SYMBOLS IS AVAILABLE ON REQUEST

