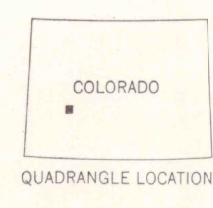
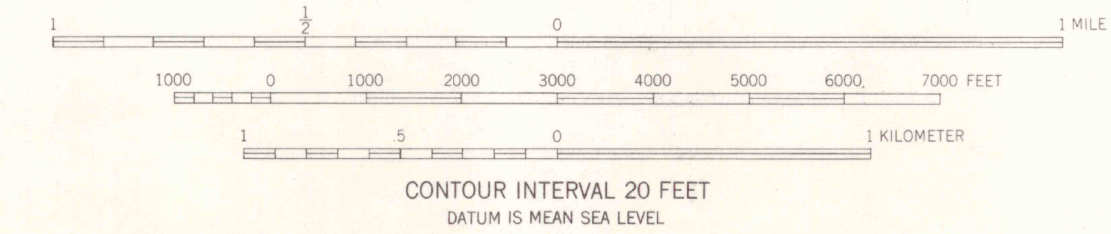
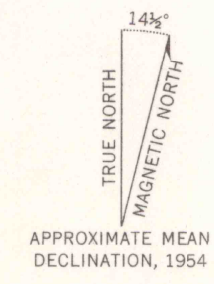


Mapped, edited, and published by the Geological Survey
Control by USGS and USC&GS
Topography from aerial photographs by photogrammetric methods
Aerial photographs taken 1950. Field check 1954
Polyconic projection. 1927 North American datum
10,000-foot grid based on Colorado coordinate system,
central zone
Dashed land lines indicate approximate locations
Unchecked elevations are shown in brown
1000-meter Universal Transverse Mercator grid ticks,
zone 13, shown in blue



ROAD CLASSIFICATION
1948
Medium-duty ——— Light-duty ———
Unimproved dirt - - - - -
U.S. Route ——— State Route ———
Computer Ridge

CEBOLLA, COLO.
N3822.5-W10707.5/7.5



SEP 3 1979
MAP ROOM
ARTHUR LAKES LIBRARY,

THIS MAP COMPLIES WITH NATIONAL MAP ACCURACY STANDARDS
FOR SALE BY U. S. GEOLOGICAL SURVEY, DENVER 25, COLORADO OR WASHINGTON 25, D. C.
A FOLDER DESCRIBING TOPOGRAPHIC MAPS SYMBOLS IS AVAILABLE ON REQUEST

C222
S24
U5
C=bo/la
1954

AUG 20 1997
MAP ROOM LIBRARY
ARTHUR LAKES LIBRARY
COLORADO SCHOOL OF MINES

OFFICE COPY

LIBRARY USE ONLY

3701
C222
S24
45