
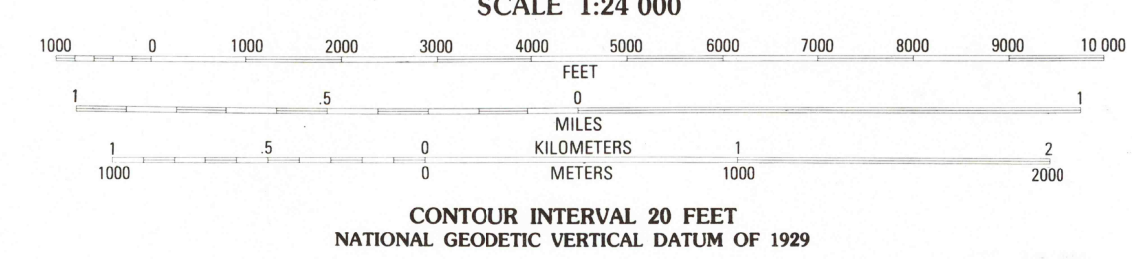
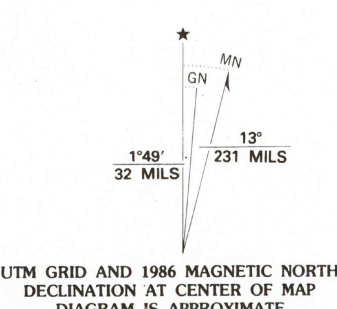


Produced by the United States Geological Survey  
Control by USGS and NOS/NOAA  
Compiled by photogrammetric methods from aerial photographs taken 1981. Field checked 1982. Map edited 1986.  
Projection and 10,000-foot grid ticks: Colorado coordinate system, north zone (Lambert conformal conic)  
1000-meter Universal Transverse Mercator grid, zone 12  
1927 North American Datum  
To place on the predicted North American Datum 1983 move the projection lines 7 meters north and 55 meters east as shown by dashed corner ticks  
Fine red dashed lines indicate selected fence and field lines generally visible on aerial photographs. This information is unchecked



ROAD CLASSIFICATION

Primary highway, hard surface	Light-duty road, hard or improved surface
Secondary highway, hard surface	Unimproved road
Interstate Route	U. S. Route
	Site Route

CEDAR KNOB, COLO.  
NW4 CITADEL PLATEAU 15' QUADRANGLE  
40108-D2-TF-024  
1986  
DMA 4364 | NW-SERIES V877

THIS MAP COMPLIES WITH NATIONAL MAP ACCURACY STANDARDS  
FOR SALE BY U. S. GEOLOGICAL SURVEY, DENVER, COLORADO 80225, OR RESTON, VIRGINIA 22092  
A FOLDER DESCRIBING TOPOGRAPHIC MAPS AND SYMBOLS IS AVAILABLE ON REQUEST

