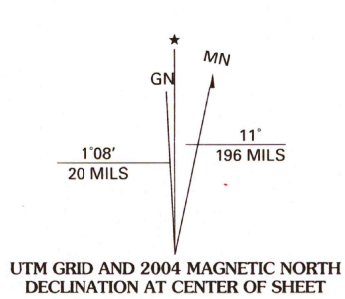


Produced by the United States Geological Survey 1961
Revision by USDA Forest Service 2001

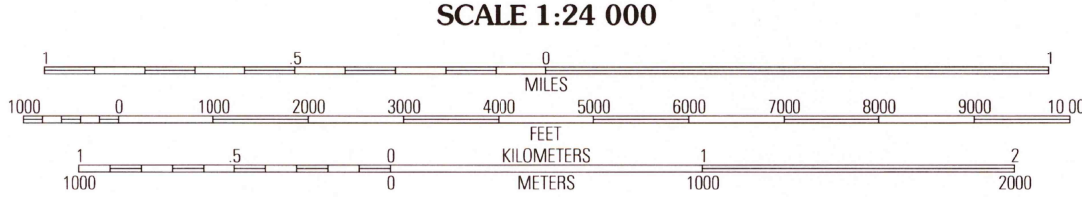
Topography compiled 1958. Planimetry derived from imagery taken 1999 and other sources. Public Land Survey System and survey control current as of 2002. Boundaries current as of 2002.

North American Datum of 1927 (NAD 27). Projection and 10 000-foot ticks: Colorado coordinate system, central zone (Lambert conformal conic).
Blue 1000-meter Universal Transverse Mercator ticks, zone 13
North American Datum of 1983 (NAD 83) is shown by dashed corner ticks
The values of the shift between NAD 27 and NAD 83 for 7.5-minute intersections are obtainable from National Geodetic Survey NADCON software

Non-National Forest System lands within the National Forest
Inholdings may exist in other National or State reservations
This map is not a legal land line or ownership document. Public lands are subject to change and leasing, and may have access restrictions; check with local offices. Obtain permission before entering private lands

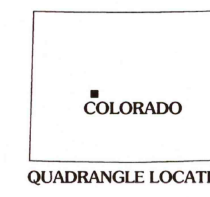


UTM GRID AND 2004 MAGNETIC NORTH DECLINATION AT CENTER OF SHEET
30% TOTAL RECOVERED FIBER



CONTOUR INTERVAL 40 FEET
NATIONAL GEODETIC VERTICAL DATUM OF 1929
TO CONVERT FROM FEET TO METERS, MULTIPLY BY 0.3048

THIS MAP COMPLIES WITH NATIONAL MAP ACCURACY STANDARDS
FOR SALE BY U.S. GEOLOGICAL SURVEY, P.O. BOX 25286, DENVER, COLORADO 80225
A FOLDER DESCRIBING TOPOGRAPHIC MAPS AND SYMBOLS IS AVAILABLE ON REQUEST



1	2	3	1 Gothic
			2 Pearl Pass
			3 Italian Creek
4	5		4 Crested Butte
			5 Matchless Mountain
			6 Flat Top
			7 Almont
6	7	8	8 Crystal Creek

HIGHWAYS AND ROADS	
Interstate	Primary highway
U.S.	Secondary highway
State	Light-duty road
County	Composition: Unspecified
National Forest, suitable for passenger cars	Paved
National Forest, suitable for high clearance vehicles	Gravel
National Forest Trail	Dirt
	Unimproved: 4 wheel drive
	Trail
	Gate; Barrier

CEMENT MOUNTAIN, CO
2001
38106-G7-TF-024
NIMA 4661 IV SE-SERIES V877

USGS Library
Reston, VA.
Topo Archive



JAN 26 2005