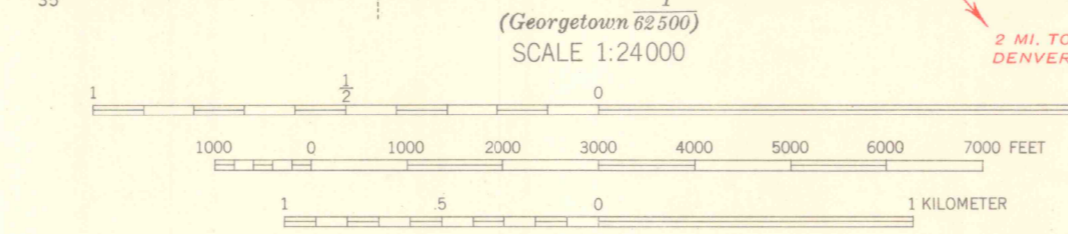
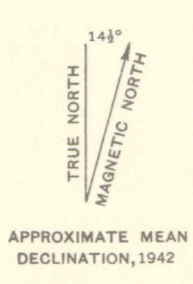


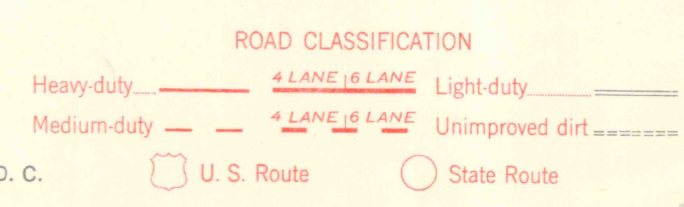


Mapped by the Geological Survey  
1942  
Work Projects Administration Nos. 4803 and 5012  
Colorado State Highway Department,  
City and County of Denver,  
Denver Board of Water Commissioners, Sponsors  
Max J. Gleissner, Geological Survey, Supervisor



INTERIOR—GEOLOGICAL SURVEY, WASHINGTON, D. C.—1955  
POLYCONIC PROJECTION—1927 NORTH AMERICAN DATUM  
5000 YARD GRID BASED ON U. S. ZONE SYSTEM, E  
10000 FOOT GRIDS BASED ON COLORADO (CENTRAL) AND  
COLORADO (NORTH) RECTANGULAR COORDINATE SYSTEMS

Contour interval 50 feet  
Datum is mean sea level  
FOR SALE BY U. S. GEOLOGICAL SURVEY, FEDERAL CENTER, DENVER, COLORADO OR WASHINGTON 25, D. C.  
A FOLDER DESCRIBING TOPOGRAPHIC MAPS AND SYMBOLS IS AVAILABLE ON REQUEST



CENTRAL CITY, COLO.

N 3945—W 10530/7.5  
1942

LIBRARY USE ONLY  
MAP ROOM