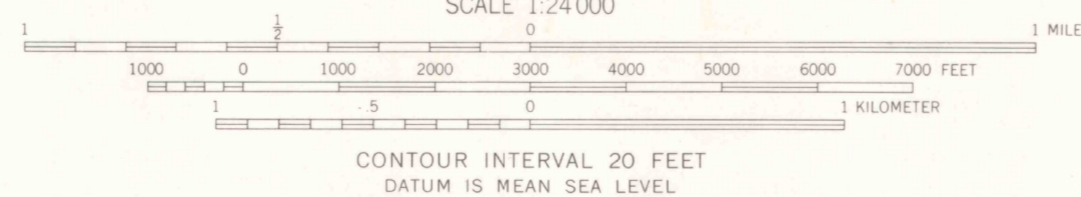
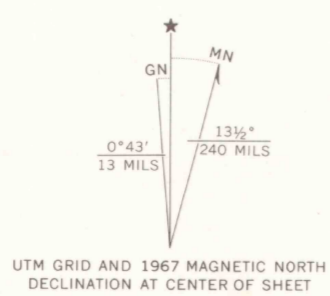
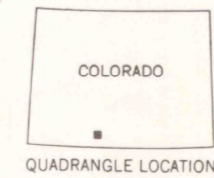


Mapped, edited, and published by the Geological Survey  
Control by USGS and USC&GS  
Topography by photogrammetric methods from aerial photographs taken 1965. Field checked 1967.  
Polyconic projection. 1927 North American datum, 10,000-foot grid based on Colorado coordinate system, south zone.  
1000-meter Universal Transverse Mercator grid ticks, zone 13, shown in blue.  
Fine red dashed lines indicate selected fence lines.



ROAD CLASSIFICATION  
Medium-duty — Light-duty  
Unimproved dirt —  
State Route



THIS MAP COMPLIES WITH NATIONAL MAP ACCURACY STANDARDS  
FOR SALE BY U.S. GEOLOGICAL SURVEY, DENVER, COLORADO 80225, OR WASHINGTON, D.C. 20242  
A FOLDER DESCRIBING TOPOGRAPHIC MAPS AND SYMBOLS IS AVAILABLE ON REQUEST

CENTRO, COLO.  
N3715—W10607.5/7.5

1967

AMS 4758 1 SW—SERIES V877

JUN 16 1989  
MAP ROOM  
ARTHUR LAKES LIBRARY

OFFICE COPY

LIBRARY USE ONLY

G  
3701  
C222  
s24  
U5

