

Mapped, edited, and published by the Geological Survey

Control by USGS and USC&GS

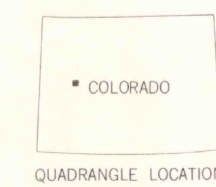
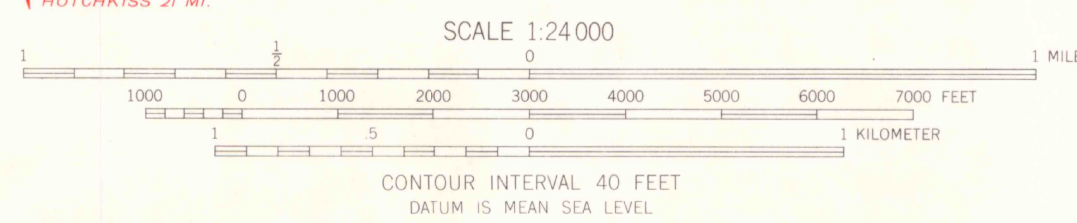
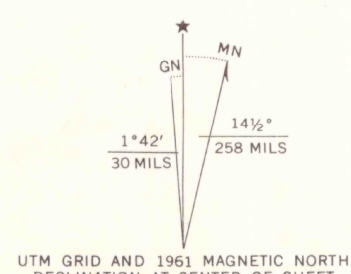
Topography by photogrammetric methods from aerial photographs taken 1957. Field checked 1961

Polyconic projection. 1927 North American datum

10,000-foot grid based on Colorado coordinate system, central zone

1000 meter Universal Transverse Mercator grid ticks, zone 13, shown in blue

Where omitted, land lines have not been established



ROAD CLASSIFICATION  
Unimproved dirt

CHALK MOUNTAIN, COLO  
N3900-W10737.5/7.5

1961

AMS 4462 11 SW-SERIES V877

THIS MAP COMPLIES WITH NATIONAL MAP ACCURACY STANDARDS  
FOR SALE BY U.S. GEOLOGICAL SURVEY, DENVER 25, COLORADO OR WASHINGTON 25, D.C.  
A FOLDER DESCRIBING TOPOGRAPHIC MAPS AND SYMBOLS IS AVAILABLE ON REQUEST

JUL 14 1999

MAP FROM  
ARTHUR LAKES LIBRARY  
COLORADO SCHOOL OF MINES

LIBRARY USE ONLY

OFFICE COPY

G  
3701  
C222  
S24  
U5