



Mapped, edited, and published by the Geological Survey

Control by USGS and NOS/NOAA

Topography by photogrammetric methods from aerial photographs taken 1958. Field checked 1962

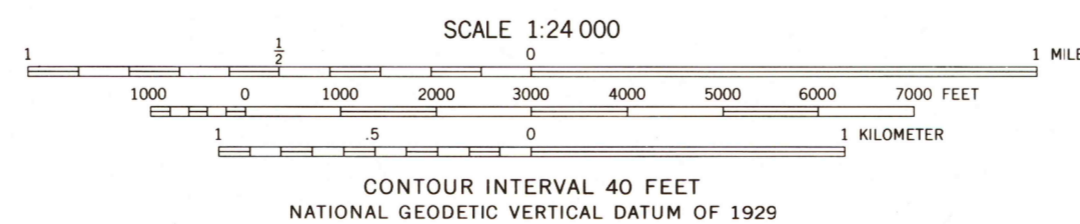
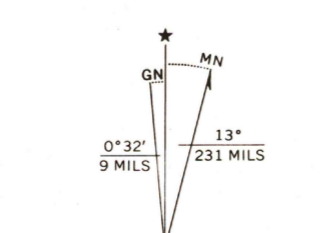
Polyconic projection. 1927 North American Datum
10,000-foot grid based on Colorado coordinate system, north zone
1000-meter Universal Transverse Mercator grid ticks,
zone 13, shown in blue

Certain land lines are omitted because of insufficient data

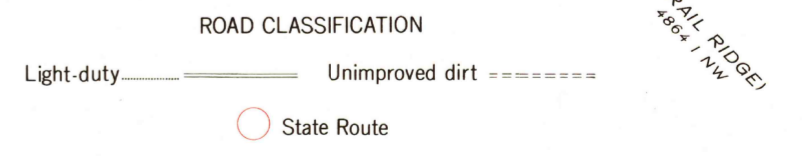
To place on the predicted North American Datum 1983
move the projection lines 6 meters north and
49 meters east as shown by dashed corner ticks

There may be private inholdings within the boundaries of
the National or State reservations shown on this map

Revisions shown in purple compiled from aerial
photographs taken 1976. Map edited 1977
This information not field checked



THIS MAP COMPLIES WITH NATIONAL MAP ACCURACY STANDARDS
FOR SALE BY U. S. GEOLOGICAL SURVEY, DENVER, COLORADO 80225, OR RESTON, VIRGINIA 22092
A FOLDER DESCRIBING TOPOGRAPHIC MAPS AND SYMBOLS IS AVAILABLE ON REQUEST



SEP 3 - 1996
REC'D FILE COPY

CHAMBERS LAKE, COLO.
40105-E7-TF-024

1962
PHOTOREVISED 1977
DMA 4865 III SE-SERIES '877

