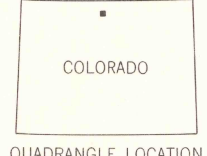
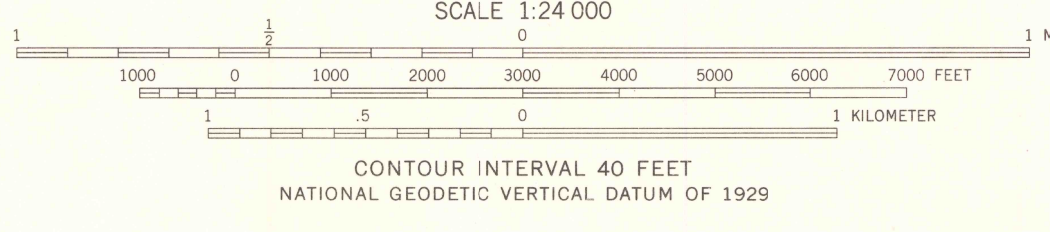
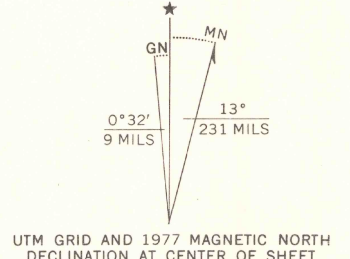




Mapped, edited, and published by the Geological Survey

Control by USGS and NOS/NOAA
Topography by photogrammetric methods from aerial photographs taken 1958. Field checked 1962
Polyconic projection. 1927 North American datum
10,000-foot grid based on Colorado coordinate system, north zone
1000-meter Universal Transverse Mercator grid ticks, zone 13, shown in blue
Certain land lines are omitted because of insufficient data
Revisions shown in purple compiled from aerial photographs taken 1976. Map edited 1977. This information not field checked



ROAD CLASSIFICATION

Light-duty Unimproved dirt - - - - -

State Route

CHAMBERS LAKE, COLO.
N4030-W10545/7.5

1962
PHOTOREVISED 1977
AMS 485 111 SE-SERIES 7877

MAR 1 1979
LIBRARY