

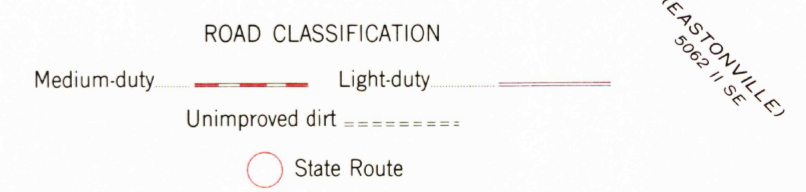
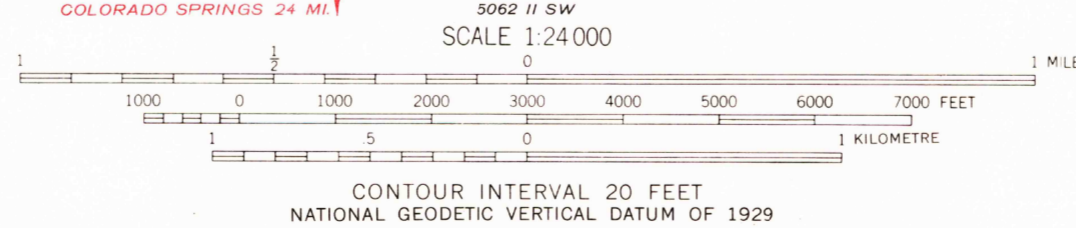
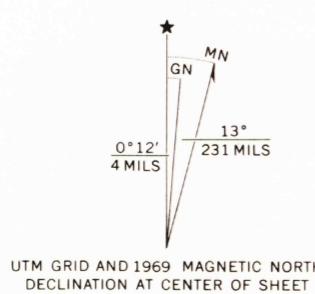
Mapped, edited, and published by the Geological Survey

Control by USGS and USC&GS

Topography from aerial photographs by multiplex methods
Aerial photographs taken 1952. Field check 1954

Polyconic projection. 1927 North American datum
10,000-foot grid based on Colorado coordinate system,
central zone
1,000-metre Universal Transverse Mercator grid ticks,
zone 13, shown in blue

Revisions shown in purple compiled from aerial photographs
taken 1969. This information not field checked



THIS MAP COMPLIES WITH NATIONAL MAP ACCURACY STANDARDS
FOR SALE BY U. S. GEOLOGICAL SURVEY, DENVER, COLORADO 80225, OR RESTON, VIRGINIA 22092
A FOLDER DESCRIBING TOPOGRAPHIC MAPS AND SYMBOLS IS AVAILABLE ON REQUEST

CHERRY VALLEY SCHOOL, COLO.
NW 1/4 ELBERT 15 QUADRANGLE
N3907.5-W10437.5/7.5

AUG 29 1975

USGS
HISTORICAL FILE
TOPOGRAPHIC DIVISION

1954
PHOTO REPRODUCED 1969
AMS 5062 II NW—SERIES 8877

6475