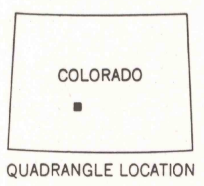
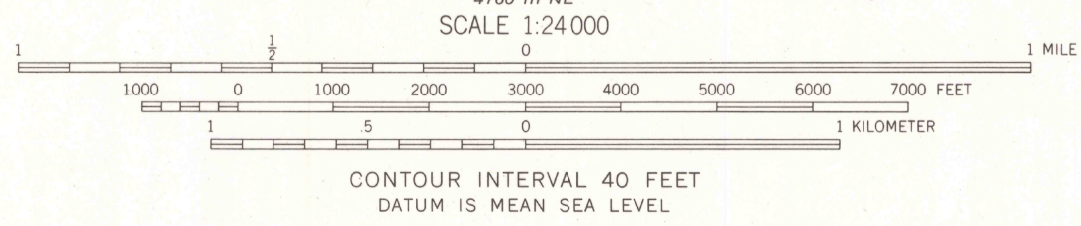
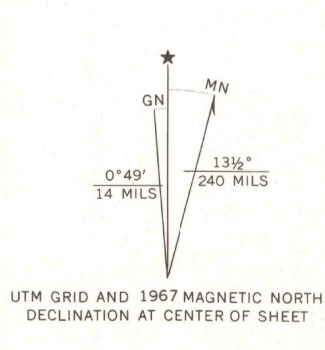


Mapped by the U. S. Forest Service Edited and published by the Geological Survey Control by USGS, USC&GS, and U. S. Forest Service Topography by photogrammetric methods from aerial photographs taken 1961. Field checked by USGS 1967 Polyconic projection. 1927 North American datum 10,000-foot grid based on Colorado coordinate system, south zone 1000-meter Universal Transverse Mercator grid ticks, zone 13, shown in blue Certain land lines are omitted because of insufficient data



ROAD CLASSIFICATION Light-duty Unimproved dirt

THIS MAP COMPLIES WITH NATIONAL MAP ACCURACY STANDARDS FOR SALE BY U.S. GEOLOGICAL SURVEY, P.O. BOX 25286, DENVER, COLORADO 80225 A FOLDER DESCRIBING TOPOGRAPHIC MAPS AND SYMBOLS IS AVAILABLE ON REQUEST

CHESTER, COLO. N3815-W10615/7.5 1967 AMS 4760 IV SE-SERIES V877

RECEIVED JAN 31 2000

