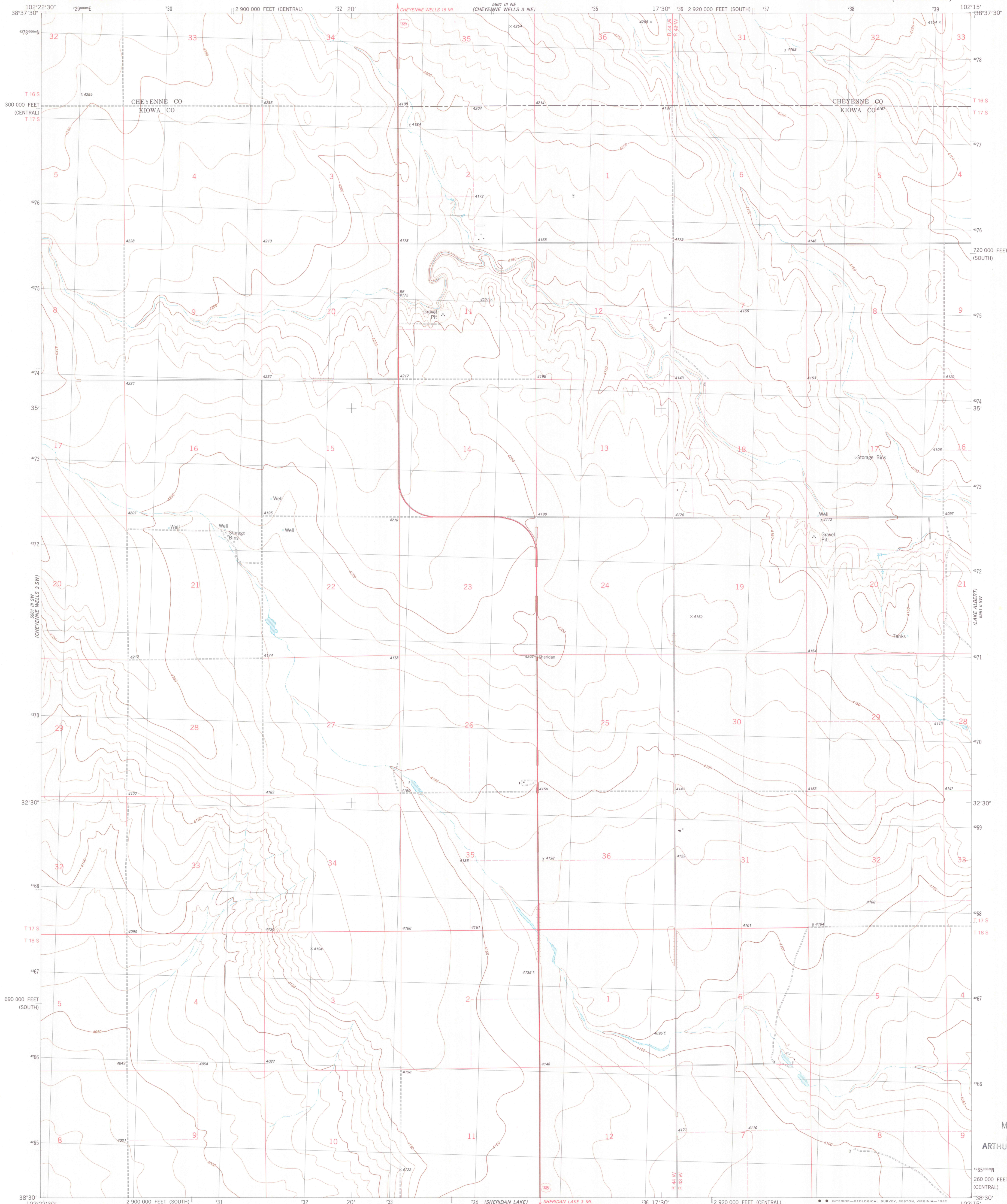


UNITED STATES  
DEPARTMENT OF THE INTERIOR  
GEOLOGICAL SURVEY

CHEYENNE WELLS 3 SE QUADRANGLE  
COLORADO  
7.5 MINUTE SERIES (TOPOGRAPHIC)



Mapped, edited, and published by the Geological Survey

Control by USGS and NOS/NOAA

Topography by photogrammetric methods from aerial photographs taken 1975. Field checked 1976. Map edited 1982

Projection: Colorado coordinate system, south zone (Lambert conformal conic)

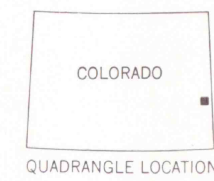
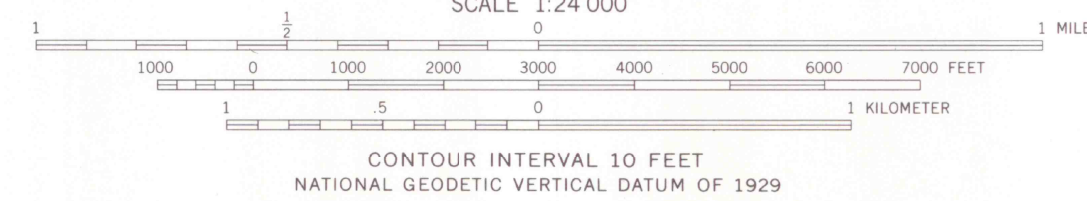
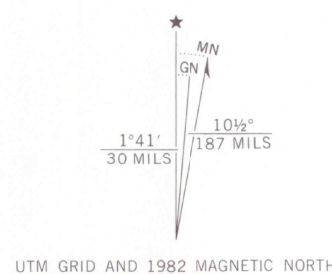
10,000-foot grid ticks based on Colorado coordinate system, south and central zones

1000-meter Transverse Mercator grid, zone 13

1927 North American datum

To place on the predicted North American Datum 1983 move the projection lines 3 meters north and 41 meters east as shown by dashed corner ticks

Fine red dashed lines indicate selected fence lines



ROAD CLASSIFICATION	
Primary highway, hard surface	Light-duty road, hard or improved surface
Secondary highway, hard surface	Unimproved road
Interstate Route	U. S. Route
	State Route

CHEYENNE WELLS 3 SE, COLO.  
N3830-W10215/7.5

1982

DMA 5561 III SE-SERIES V877

MAY 09 1983  
MAP ROOM  
ARTHUR LAKES LIBRARY

4255000 N  
260 000 FEET  
(CENTRAL)  
38°30'  
102°15'

(STUART)  
5561 III SE

G

C222

s24

U5

LIBRARY USE ONLY