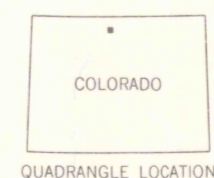
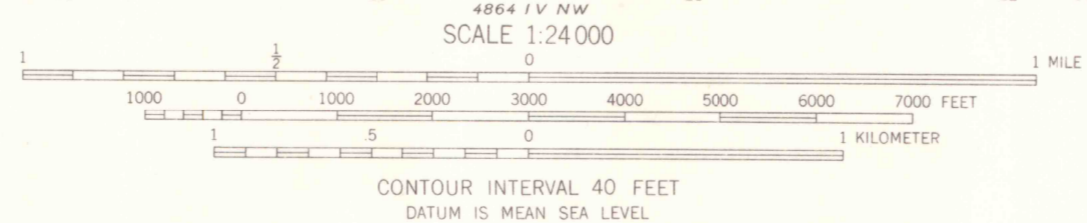
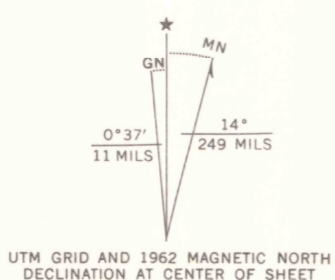


Mapped, edited, and published by the Geological Survey

Control by USGS and USC&GS
Topography by photogrammetric methods from aerial photographs taken 1958. Field checked 1962
Polyconic projection. 1927 North American datum
10,000-foot grid based on Colorado coordinate system, north zone
1000-meter Universal Transverse Mercator grid ticks, zone 13, shown in blue
Certain land lines are omitted because of insufficient data



ROAD CLASSIFICATION
Light-duty ——— Unimproved dirt - - - - -

CLARK PEAK, COLO.
N4030-W10552.5/7.5
1962

AMS 4865 111 SW - SERIES V877

OFFICE COPY
LIBRARY USE ONLY

G 3700
s24
G4
MAP ROOM

NAV 08 2007