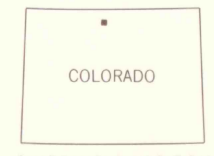
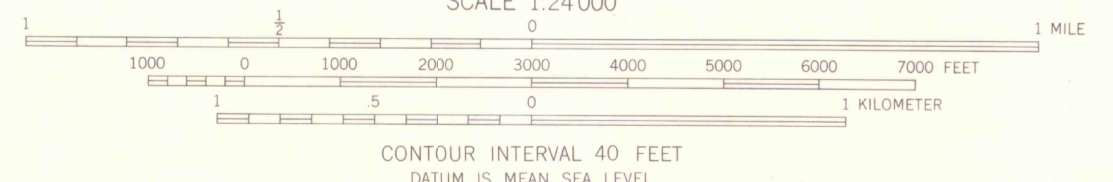
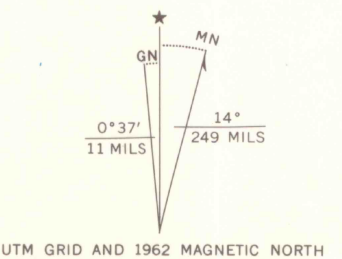


Mapped, edited, and published by the Geological Survey  
Control by USGS and USC&GS  
Topography by photogrammetric methods from aerial photographs taken 1958. Field checked 1962  
Polyconic projection. 1927 North American datum  
10,000-foot grid based on Colorado coordinate system, north zone  
1000-meter Transverse Mercator grid ticks, zone 13, shown in blue  
Certain land lines are omitted because of insufficient data



ROAD CLASSIFICATION  
Light-duty ..... Unimproved dirt - - - - -

U. S. GOV'T  
DOCUMENTS  
OCT 22 '64  
ARTHUR LAKES LIBRARY  
COLORADO SCHOOL OF MINE  
GOLDEN, COLORADO  
CLARK PEAK, COLO.  
N4030-W10552.5/7.5  
1962  
AMS 4865 111 SW-SERIES V877

THIS MAP COMPLIES WITH NATIONAL MAP ACCURACY STANDARDS  
FOR SALE BY U. S. GEOLOGICAL SURVEY, DENVER 25, COLORADO OR WASHINGTON 25, D. C.  
A FOLDER DESCRIBING TOPOGRAPHIC MAPS AND SYMBOLS IS AVAILABLE ON REQUEST

OFFICE COPY

IF ALL EVER REEPLY USE ONLY