



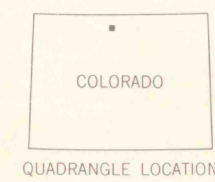
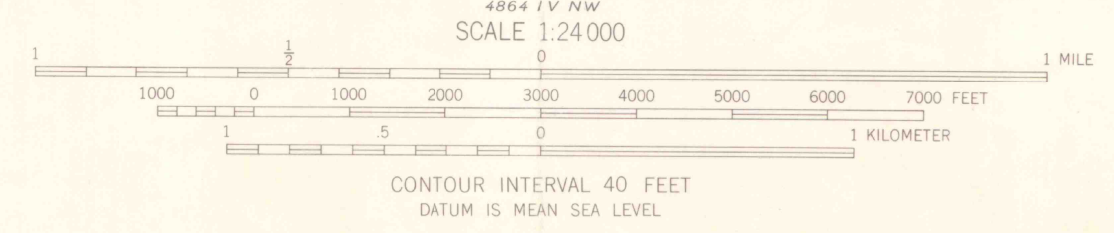
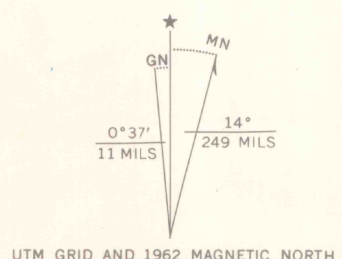
GEOLOGY

JUL 06 2000

LIBRARY
DOCUMENT COLLECTION
JUN 20 1983
UNIVERSITY OF WYOMING
LARAMIE

GEOLOGY

Mapped, edited, and published by the Geological Survey
Control by USGS and USC&GS
Topography by photogrammetric methods from aerial photographs taken 1958. Field checked 1962
Polyconic projection. 1927 North American datum
10,000-foot grid based on Colorado coordinate system, north zone
1000-meter Universal Transverse Mercator grid ticks, zone 13, shown in blue
Certain land lines are omitted because of insufficient data



ROAD CLASSIFICATION
Light-duty ———— Unimproved dirt - - - - -
OFFICE COPY
LIBRARY USE ONLY
CLARK PEAK, COLO.
N4030-W10552.5/7.5

THIS MAP COMPLIES WITH NATIONAL MAP ACCURACY STANDARDS
FOR SALE BY U.S. GEOLOGICAL SURVEY, DENVER 25, COLORADO OR WASHINGTON 25, D.C.
A FOLDER DESCRIBING TOPOGRAPHIC MAPS AND SYMBOLS IS AVAILABLE ON REQUEST

1962
AMS 4865 111 SW - SERIES V877

G37 00
S24
L64

w/d