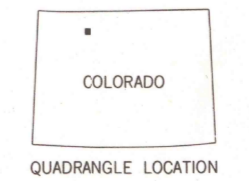
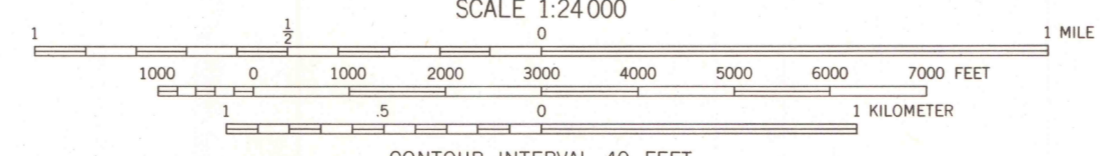
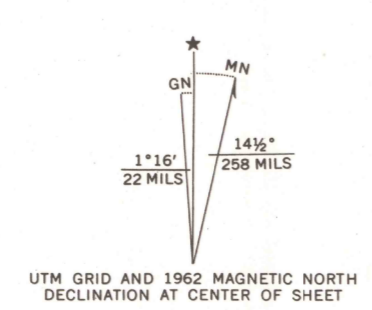


Mapped, edited, and published by the Geological Survey as part of the Department of the Interior program for the development of the Missouri River Basin Control by USGS and USC&GS Topography by photogrammetric methods from aerial photographs taken 1957-1958. Field checked 1962 Polyconic projection. 1927 North American datum 10,000-foot grid based on Colorado coordinate system, north zone 1000-meter Universal Transverse Mercator grid ticks, zone 13, shown in blue Fine red dashed lines indicate selected fence lines



ROAD CLASSIFICATION Light-duty Unimproved dirt

THIS MAP COMPLIES WITH NATIONAL MAP ACCURACY STANDARDS FOR SALE BY U.S. GEOLOGICAL SURVEY, P.O. BOX 25286, DENVER, COLORADO 80225 A FOLDER DESCRIBING TOPOGRAPHIC MAPS AND SYMBOLS IS AVAILABLE ON REQUEST

CLARK, COLO. N4037.5-W10652.5/7.5

1962 AMS 4665 111 NW-SERIES V877

RECEIVED MAR 31 1999 USGS MND HISTORICAL MAP ARCHIVES

