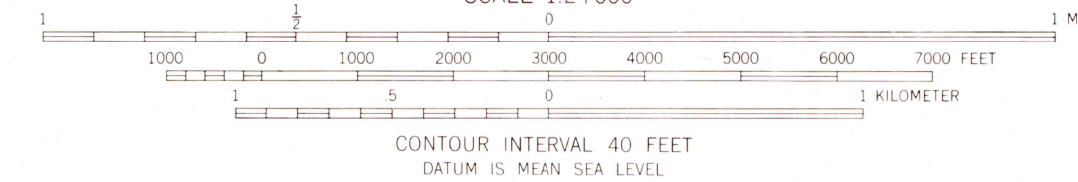
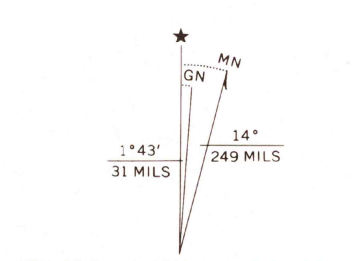

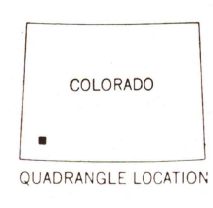


Maped by the U. S. Forest Service
Edited and published by the Geological Survey
Control by USGS, USCGS, and USFS
Topography by photogrammetric methods from aerial
photographs taken 1958. Field checked 1963
Polyconic projection. 1927 North American datum.
10,000-foot grid based on Colorado coordinate system, south zone
1000 meter Universal Transverse Mercator grid ticks,
zone 12, shown in blue
Map photoinspected 1971
No major culture or drainage changes observed



THIS MAP COMPLIES WITH NATIONAL MAP ACCURACY STANDARDS
FOR SALE BY U. S. GEOLOGICAL SURVEY, DENVER, COLORADO 80225, OR RESTON, VIRGINIA 22092
A FOLDER DESCRIBING TOPOGRAPHIC MAPS AND SYMBOLS IS AVAILABLE ON REQUEST



ROAD CLASSIFICATION
Light-duty _____ Unimproved dirt _____

CLYDE LAKE, COLO.
NW/4 RICO IS QUADRANGLE
N3737 5 - W10807 5/7 5
1963
PHOTOINSPECTED 1971
AMS 4359 11 NW - SERIES V877

