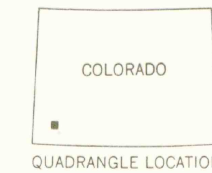
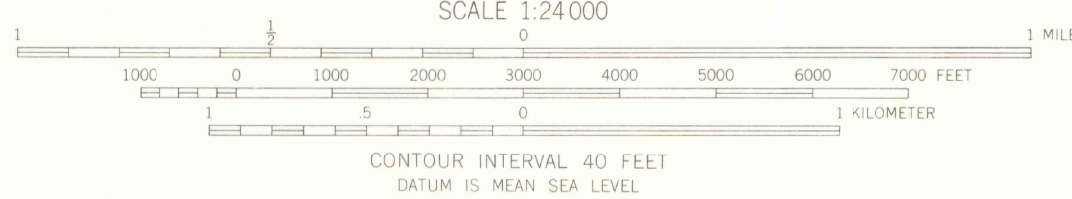
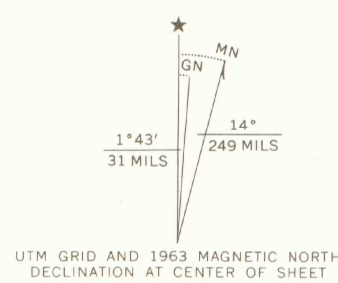




Maped by the U.S. Forest Service  
Edited and published by the Geological Survey  
Control by USGS, USC&GS, and USFS  
Topography by photogrammetric methods from aerial  
photographs taken 1958. Field checked 1963  
Polyconic projection. 1927 North American datum  
10,000-foot grid based on Colorado coordinate system, south zone  
1000-meter Universal Transverse Mercator grid ticks,  
zone 12, shown in blue  
Land lines are omitted because of insufficient data



ROAD CLASSIFICATION  
Light-duty \_\_\_\_\_ Unimproved dirt \_\_\_\_\_

U. S. GOV'T  
DOCUMENTS  
APR 19

ARTHUR LAKES LIBRARY  
COLORADO SCHOOL OF MINES  
GOLDEN, COLORADO

CLYDE LAKE, COLO.  
NW 1/4 RICO 15 QUADRANGLE  
N3737.5-W10807.5/7.5  
1963

AMS 4359 11 NW - SERIES V877

THIS MAP COMPLIES WITH NATIONAL MAP ACCURACY STANDARDS  
FOR SALE BY U.S. GEOLOGICAL SURVEY, DENVER 25, COLORADO OR WASHINGTON 25, D.C.  
A FOLDER DESCRIBING TOPOGRAPHIC MAPS AND SYMBOLS IS AVAILABLE ON REQUEST

OFFICE COPY

LIBRARY USE ONLY