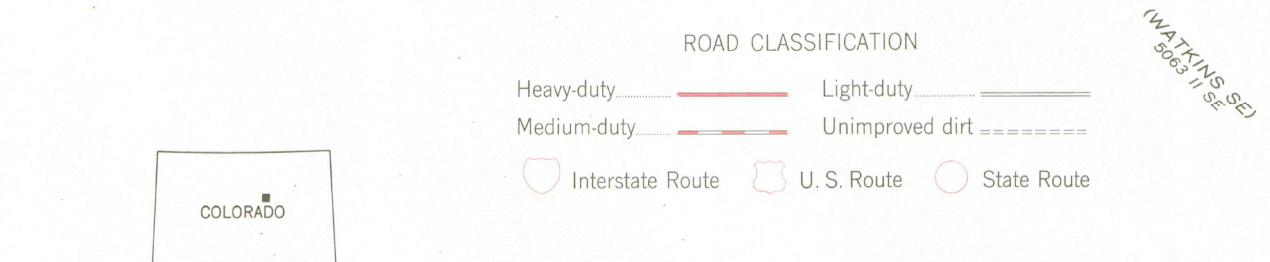
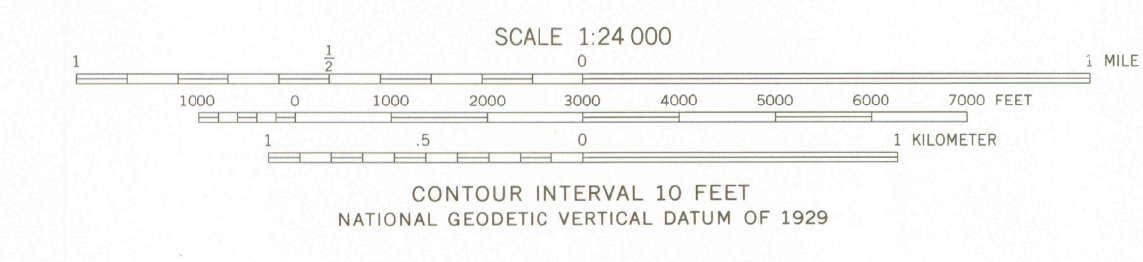
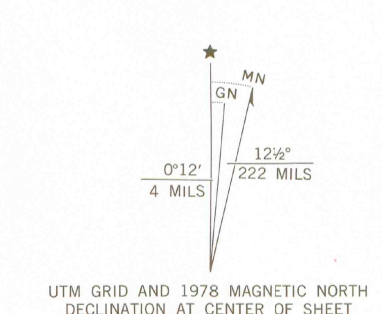


Mapped, edited, and published by the Geological Survey
Revised in cooperation with the Inter-County Regional
Planning Commission
Control by USGS and NOS/NOAA
Planimetry by photogrammetric methods from aerial photographs
taken 1954 and 1955. Topography by planetable surveys 1939.
Revised from aerial photographs taken 1965.
Field checked 1966
Polyconic projection. 1927 North American datum
10,000-foot grids based on Colorado coordinate system,
central and north zones
1:000-meter Universal Transverse Mercator grid ticks,
zone 13, shown in blue
There may be private inholdings within the boundaries of
the National or State reservations shown on this map
Fine red dashed lines indicate selected fence lines



THIS MAP COMPLIES WITH NATIONAL MAP ACCURACY STANDARDS
FOR SALE BY U. S. GEOLOGICAL SURVEY, DENVER, COLORADO 80225, OR RESTON, VIRGINIA 22092
A FOLDER DESCRIBING TOPOGRAPHIC MAPS AND SYMBOLS IS AVAILABLE ON REQUEST

Revisions shown in purple compiled from aerial photographs
taken 1975 and other source data. This information not
field checked. Map edited 1978

COAL CREEK, COLO.
N3937.5-W10437.5/7.5
1966
PHOTOREVISED 1978
DMA 5063 II NW-SERIES 8877
LIBRARY USE ONLY

OFFICE COPY
MAY 1 6 1980
MAP ROOM
ARTHUR LAKES LIBRARY