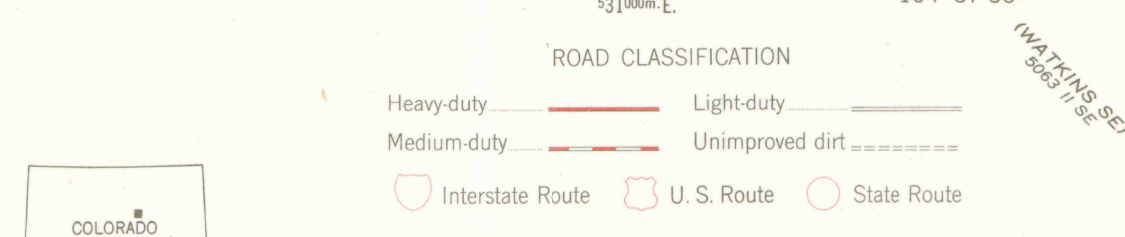
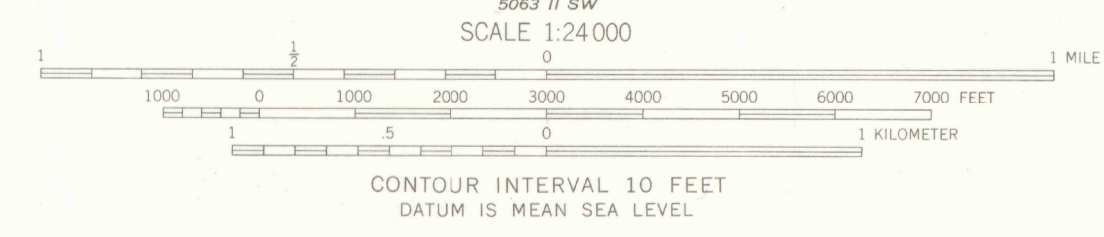
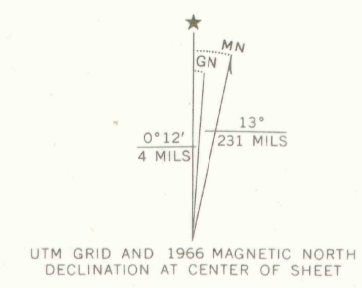


Mapped, edited, and published by the Geological Survey  
Revised in cooperation with the Inter-County Regional  
Planning Commission  
Control by USGS and USC&GS  
Planimetry by photogrammetric methods from aerial photographs  
taken 1954 and 1955; Topography by plane-table surveys 1939.  
Revised from aerial photographs taken 1965.  
Field checked 1966  
Polyconic projection. 1927 North American datum  
10,000-foot grids based on Colorado coordinate system,  
central and north zones  
1000-meter Universal Transverse Mercator grid ticks,  
zone 13, shown in blue  
Fine red dashed lines indicate selected fence lines



THIS MAP COMPLIES WITH NATIONAL MAP ACCURACY STANDARDS  
FOR SALE BY U.S. GEOLOGICAL SURVEY, DENVER, COLORADO 80225, OR WASHINGTON, D.C. 20242  
A FOLDER DESCRIBING TOPOGRAPHIC MAPS AND SYMBOLS IS AVAILABLE ON REQUEST

OFFICE COPY  
COAL CREEK, COLO.  
N3937.5-W10437.5/7.5  
1966  
AMS 5063 II NW-SERIES V877

LIBRARY USE ONLY