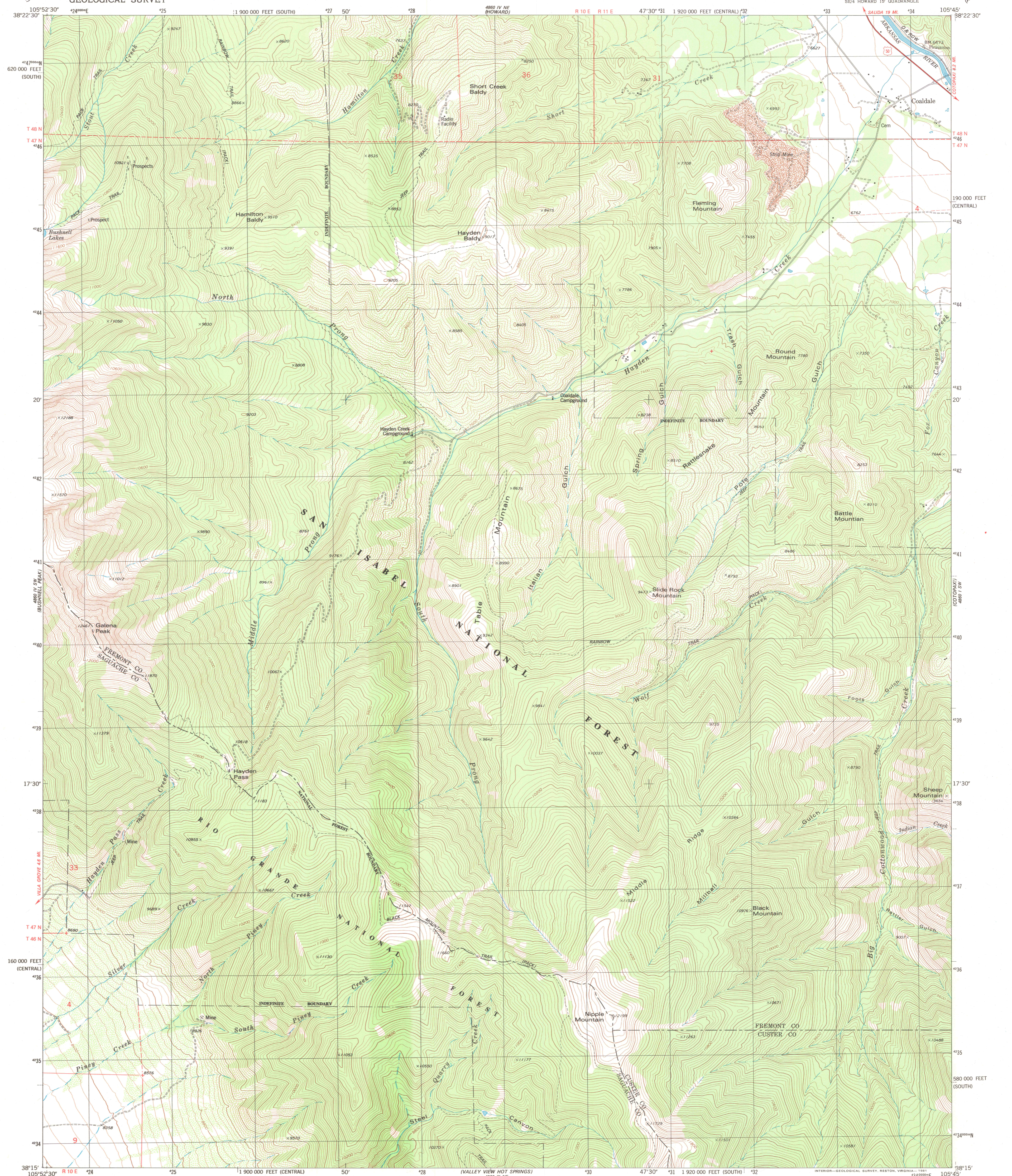


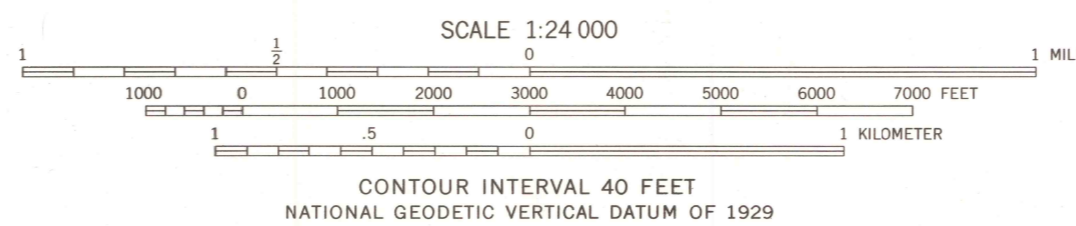
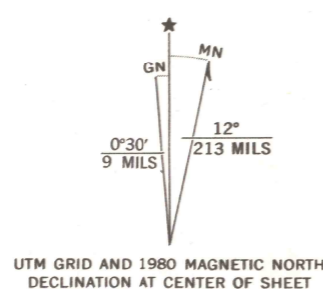
UNITED STATES
DEPARTMENT OF THE INTERIOR
GEOLOGICAL SURVEY

COALDALE QUADRANGLE
COLORADO
7.5 MINUTE SERIES (TOPOGRAPHIC)
SE/4 HOWARD 15' QUADRANGLE


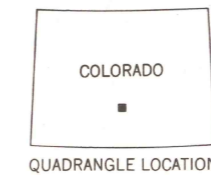


Mapped, edited, and published by the Geological Survey
Control by USGS, NOS/NOAA, and U.S. Forest Service
Topography by photogrammetric methods from aerial photographs taken 1975. Field checked 1975. Map edited 1980
Projection: Colorado coordinate system, central zone (Lambert conformal conic)
10,000-foot grid ticks based on Colorado coordinate system, central and south zones
1000-meter Universal Transverse Mercator grid, zone 13
1927 North American datum
To place on the predicted North American Datum 1983 move the projection lines 3 meters north and 50 meters east as shown by dashed corner ticks
Fine red dashed lines indicate selected fence lines
Certain land lines are omitted because of insufficient data

There may be private inholdings within the boundaries of the National or State reservations shown on this map



THIS MAP COMPLIES WITH NATIONAL MAP ACCURACY STANDARDS
FOR SALE BY U.S. GEOLOGICAL SURVEY, DENVER, COLORADO 80225, OR RESTON, VIRGINIA 22092
A FOLDER DESCRIBING TOPOGRAPHIC MAPS AND SYMBOLS IS AVAILABLE ON REQUEST



ROAD CLASSIFICATION

Primary highway, hard surface	Light-duty road, hard or improved surface
Secondary highway, hard surface	Unimproved road
U.S. Route	State Route

COALDALE, COLO.
SE/4 HOWARD 15' QUADRANGLE
N3815-W10545/7.5

1980

DMA 4860 IV SE-SERIES V877

