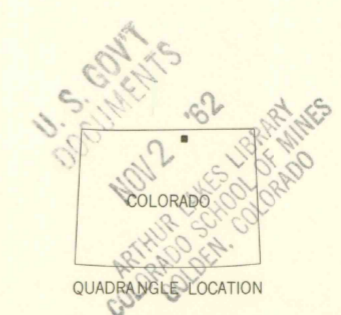
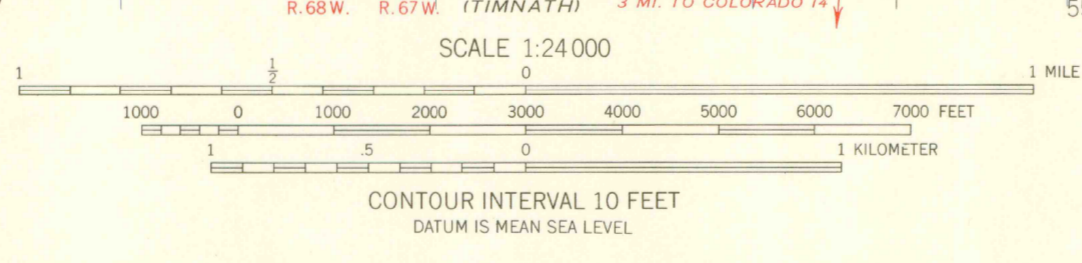
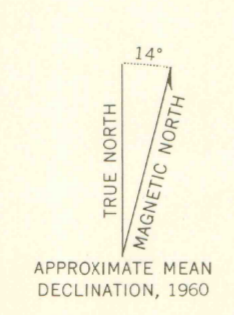


Mapped, edited, and published by the Geological Survey
 Control by USGS and USC & GS
 Topography by photogrammetric methods from aerial photographs taken 1958. Field checked 1960
 Polyconic projection. 1927 North American datum
 10,000-foot grid based on Colorado coordinate system, north zone
 1000-meter Universal Transverse Mercator grid ticks, zone 13, shown in blue
 Fine red dashed lines indicate selected fence and field lines where generally visible on aerial photographs. This information is unchecked



ROAD CLASSIFICATION

Medium-duty	Light-duty
Unimproved dirt	
U.S. Route	State Route

THIS MAP COMPLIES WITH NATIONAL MAP ACCURACY STANDARDS
 FOR SALE BY U.S. GEOLOGICAL SURVEY, DENVER 25, COLORADO OR WASHINGTON 25, D.C.
 A FOLDER DESCRIBING TOPOGRAPHIC MAPS AND SYMBOLS IS AVAILABLE ON REQUEST

COBB LAKE, COLO. N4037.5-W10452.5775
 1960
 LIBRARY USE ONLY