

UNITED STATES  
DEPARTMENT OF THE INTERIOR  
GEOLOGICAL SURVEY

COLORADO NATIONAL MONUMENT QUADRANGLE  
COLORADO-MESA CO.  
7.5 MINUTE SERIES (TOPOGRAPHIC)



Mapped, edited, and published by the Geological Survey

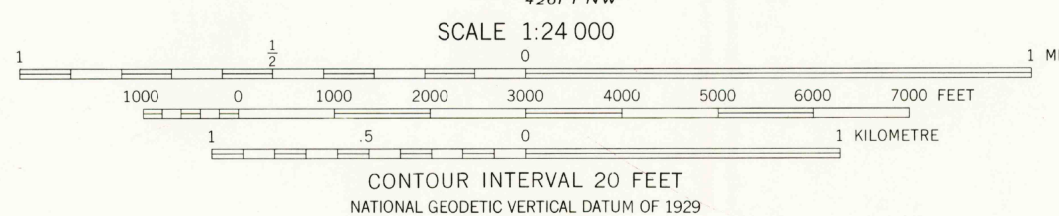
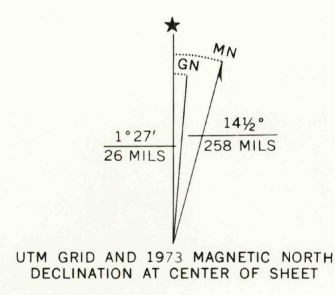
Control by USGS and NOS/NOAA

Topography by photogrammetric methods from aerial  
photographs taken 1958. Field checked 1962

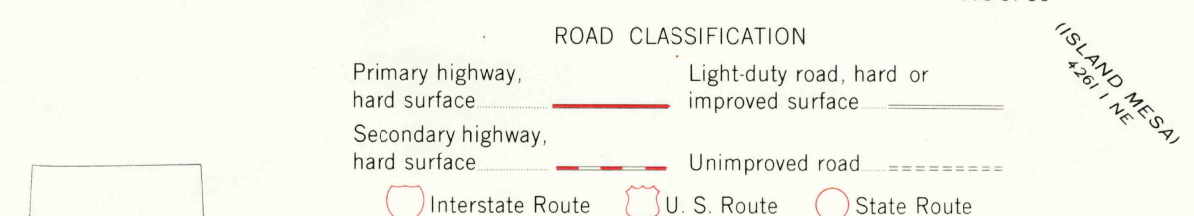
Polycyclic projection. 1927 North American datum  
10,000-foot grid based on Colorado coordinate system, central zone  
1000 metre Universal Transverse Mercator grid ticks,  
zone 12, shown in blue

Fine red dashed lines indicate selected fence lines  
Where omitted, land lines have not been established

Revisions shown in purple compiled by the Geological Survey from  
aerial photographs taken 1973. This information not field checked



THIS MAP IS AVAILABLE WITH OR WITHOUT SHADED RELIEF  
THIS MAP COMPLIES WITH NATIONAL MAP ACCURACY STANDARDS  
FOR SALE BY U.S. GEOLOGICAL SURVEY, DENVER, COLORADO 80225, OR RESTON, VIRGINIA 22092  
A FOLDER DESCRIBING TOPOGRAPHIC MAPS AND SYMBOLS IS AVAILABLE ON REQUEST



COLORADO NATIONAL MONUMENT, COLO.  
N3900-W10837.5/7.5

USGS  
Historical File  
Topographic Division  
1962  
PHOTOREVISED 1973  
AMS 4262 II SW-SERIES V877

JUN 07 1976