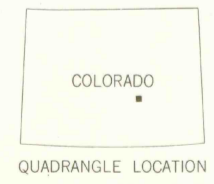
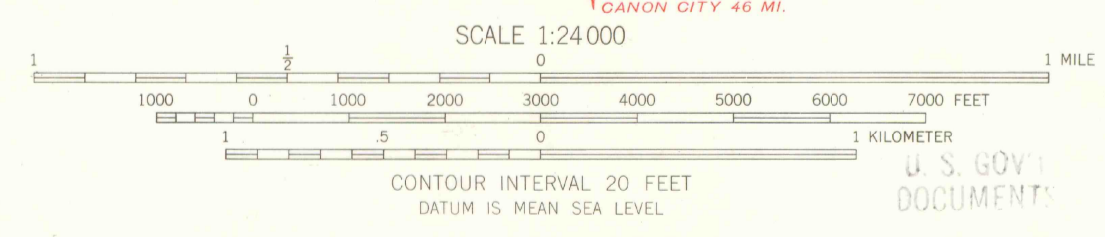
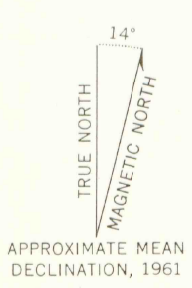


Mapped, edited, and published by the Geological Survey in cooperation with U. S. Corps of Engineers
Control by USGS and USC&GS
Topography by photogrammetric methods from aerial photographs taken 1947. Field checked 1948. Revised from aerial photographs taken 1960. Field checked 1961
Polyconic projection. 1927 North American datum
10,000-foot grid based on Colorado coordinate system, central zone
1000-meter Universal Transverse Mercator grid ticks, zone 13, shown in blue
Red tint indicates areas in which only landmark buildings are shown
Fine red dashed lines indicate selected fence and field lines where generally visible on aerial photographs. This information is unchecked



ROAD CLASSIFICATION

Heavy-duty	Light-duty
Medium-duty	Unimproved dirt
Interstate Route	U.S. Route
	State Route

CONTOUR INTERVAL 20 FEET
DATUM IS MEAN SEA LEVEL
U.S. GOV. DOCUMENT
JUL 31 '64
ARTHUR LAKES LIBRARY
FOR SALE BY U.S. GEOLOGICAL SURVEY, DENVER 25, COLORADO OR WASHINGTON 25, D.C.
A FOLDER DESCRIBING TOPOGRAPHIC MAPS AND SYMBOLS IS AVAILABLE ON REQUEST

OFFICE COPY

COLORADO SPRINGS, COLO.
SE/4 COLORADO SPRINGS 15 QUADRANGLE
N3845-W10445/7.5

LIBRARY USE ONLY