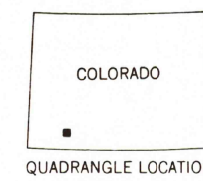
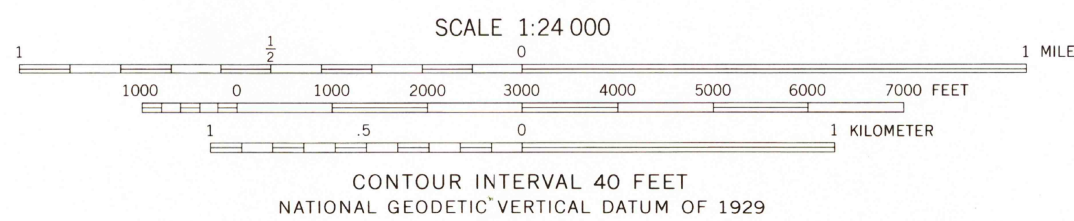


Mapped, edited, and published by the Geological Survey
Control by USGS and USC&GS
Topography by photogrammetric methods from aerial photographs taken 1972. Field checked 1973
Projection and 10,000-foot grid ticks: Colorado coordinate system, south zone (Lambert conformal conic) 1000-meter Universal Transverse Mercator grid ticks, zone 13, shown in blue. 1927 North American Datum
Where omitted, land lines have not been established or are not shown because of insufficient data
There may be private inholdings within the boundaries of the National or State reservations shown on this map
Map photosinspected 1975
No major culture or drainage changes observed

To place on the predicted North American Datum 1983 move the projection lines 3 meters north and 55 meters east as shown by dashed corner ticks




ROAD CLASSIFICATION
Primary highway, hard surface
Secondary highway, hard surface
Light-duty road, hard or improved surface
Unimproved road
Interstate Route
U. S. Route
State Route

COLUMBINE PASS, COLO.

37107-E5-TF-024

1973
PHOTOINSPECTED 1975
DMA 4459 II SE—SERIES V877

THIS MAP COMPLIES WITH NATIONAL MAP ACCURACY STANDARDS
FOR SALE BY U.S. GEOLOGICAL SURVEY, DENVER, COLORADO 80225, OR RESTON, VIRGINIA 22092
A FOLDER DESCRIBING TOPOGRAPHIC MAPS AND SYMBOLS IS AVAILABLE ON REQUEST



GRANITE PEAK
4559 III NW
(RD GRANITE
PYRAMID)

SNOWCLOD PEAK
4459 I NW

LEMON RESERVOIR
4459 IV NW