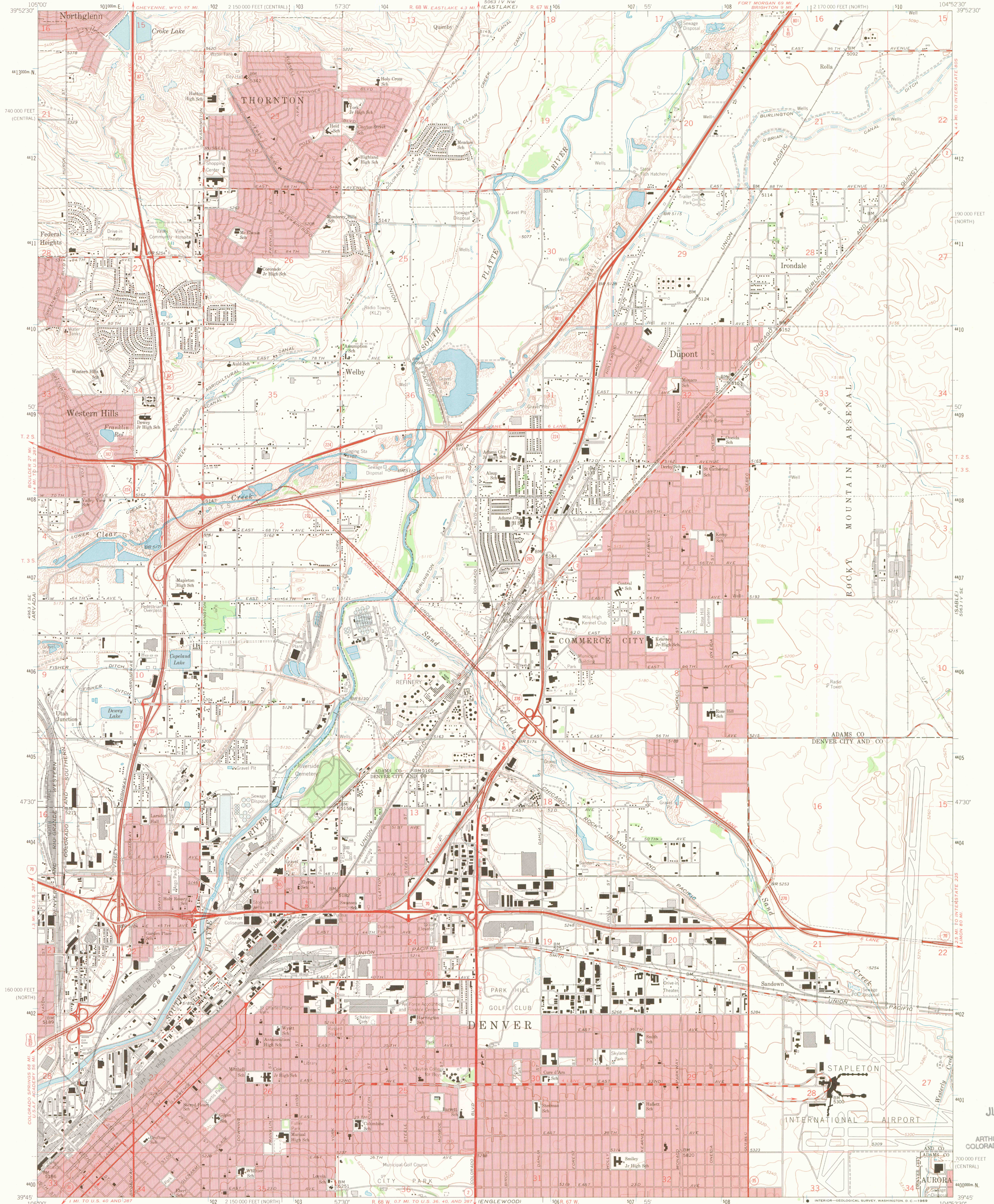


UNITED STATES  
DEPARTMENT OF THE INTERIOR  
GEOLOGICAL SURVEY

COMMERCE CITY QUADRANGLE  
COLORADO  
7.5 MINUTE SERIES (TOPOGRAPHIC)



Mapped, edited, and published by the Geological Survey

Control by USGS and USC&GS

Topography by photogrammetric methods from aerial photographs  
taken 1964. Field checked 1965. Supersedes Derby map dated 1957

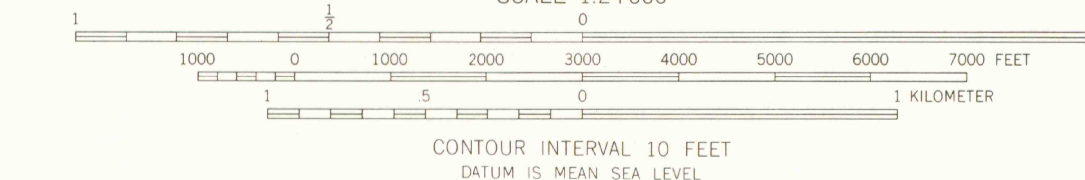
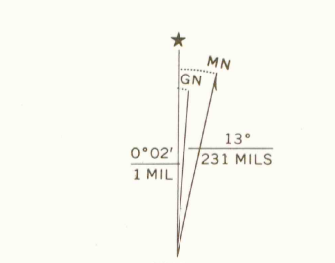
Polyconic projection. 1927 North American datum  
10,000-foot grids based on Colorado coordinate system,  
north and central zones

1000-meter Universal Transverse Mercator grid ticks,  
zone 13, shown in blue

Red tint indicates areas in which only landmark buildings are shown

Fine red dashed lines indicate selected fence lines

This map does not reflect ground conditions resulting  
from flood of June 1965



THIS MAP COMPLIES WITH NATIONAL MAP ACCURACY STANDARDS  
FOR SALE BY U. S. GEOLOGICAL SURVEY, DENVER, COLORADO 80225, OR WASHINGTON, D. C. 20242  
A FOLDER DESCRIBING TOPOGRAPHIC MAPS AND SYMBOLS IS AVAILABLE ON REQUEST

ROAD CLASSIFICATION

Heavy-duty	Light-duty
Medium-duty	Unimproved dirt
Interstate Route	U.S. Route
	State Route

OFFICE COPY

QUADRANGLE LOCATION

COLORADO

COMMERCE CITY, COLO.  
N3945-W10452.5/7.5

1965

AMS 5063 IV SW-SERIES V877

U18800 3753783

JUL 2 9 1999

MAP ROOM  
ARTHUR LAKES LIBRARY  
COLORADO SCHOOL OF MINES

700 000 FEET  
(CENTRAL)

4400000 N.

39°45'

104°52'30"

2.5 MI. TO INTERSTATE 25

2.5 MI. TO INTERSTATE 76

MAP ROOM