
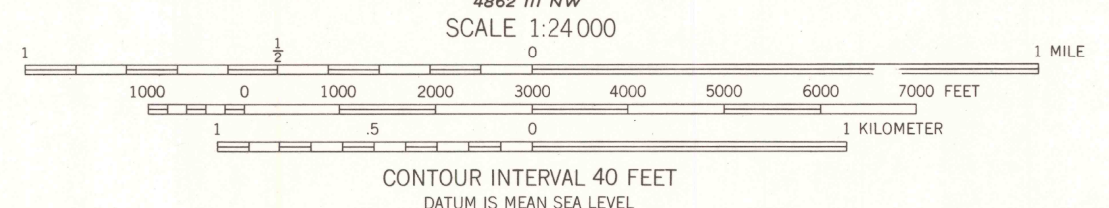
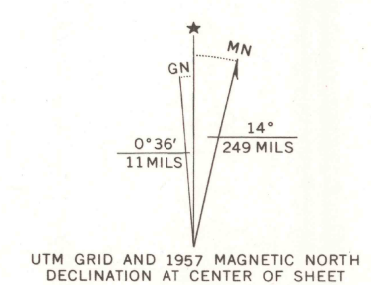


Mapped, edited, and published by the Geological Survey as part of the Department of the Interior program for the development of the Missouri River Basin Control by USGS and USC&GS. Topography from aerial photographs by photogrammetric methods. Aerial photographs taken 1953. Field check 1957. Polyconic projection. 1927 North American datum 10,000-foot grid based on Colorado coordinate system, central zone. 1000-meter Universal Transverse Mercator grid ticks, zone 13, shown in blue. Dashed land lines indicate approximate locations. Certain land lines omitted in T.8S.-Rs.76 and 77 W. because of insufficient data. Unchecked elevations are shown in brown.



ROAD CLASSIFICATION: Medium-duty, Light-duty, Unimproved dirt, U.S. Route.

THIS MAP COMPLIES WITH NATIONAL MAP ACCURACY STANDARDS FOR SALE BY U.S. GEOLOGICAL SURVEY, P.O. BOX 25286, DENVER, COLORADO 80225. A FOLDER DESCRIBING TOPOGRAPHIC MAPS AND SYMBOLS IS AVAILABLE ON REQUEST.

COMO, COLO. SW/4 COMO 15 QUADRANGLE N3915-W10552.5/7.5 1957 AMS 4862 IV SW-SERIES V877

USGS HISTORICAL MAP ARCHIVES MAY 31 1998 REC'D FILE COPY

ISBN 0-607-11563-7 9 780607 115635