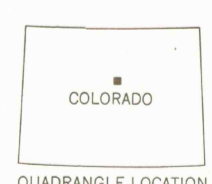
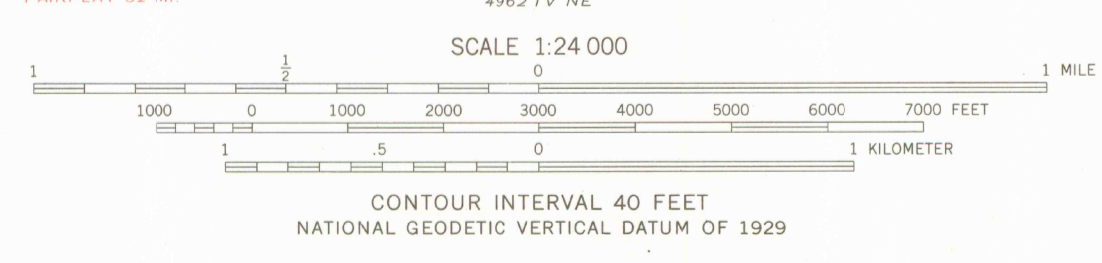
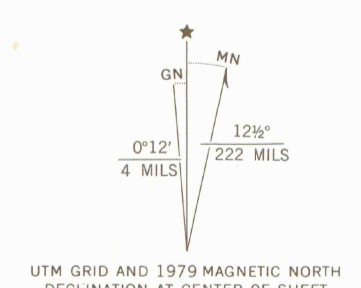


Mapped, edited, and published by the Geological Survey  
Revised in cooperation with the Inter-County  
Regional Planning Commission  
Control by USGS and NOS/NOAA  
Topography by photogrammetric methods from aerial photographs  
taken 1953. Field checked 1957. Revised from aerial  
photographs taken 1964. Field checked 1965  
Polyconic projection. 1927 North American datum  
10,000-foot grid based on Colorado coordinate system, central zone  
1000-meter Universal Transverse Mercator grid ticks,  
zone 13, shown in blue  
To place on the predicted North American Datum 1983  
move the projection lines 5 meters north and  
48 meters east as shown by dashed corner ticks



ROAD CLASSIFICATION

Heavy-duty	Light-duty
Medium-duty	Unimproved dirt
U.S. Route	

THIS MAP COMPLIES WITH NATIONAL MAP ACCURACY STANDARDS  
FOR SALE BY U. S. GEOLOGICAL SURVEY, DENVER, COLORADO 80225 OR RESTON, VIRGINIA 22092  
A FOLDER DESCRIBING TOPOGRAPHIC MAPS AND SYMBOLS IS AVAILABLE ON REQUEST  
There may be private inholdings within the boundaries of  
the National or State reservations shown on this map

CONIFER, COLO.  
N3930-W10515/7.5  
1965  
PHOTOREVISED 1979  
DMA 4963 111 SE-SERIES V877

DEC 1 1980  
MAP ROOM  
ARTHUR LAKES LIBRARY  
OFFICE COPY

LIBRARY USE ONLY