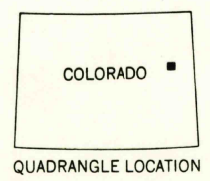
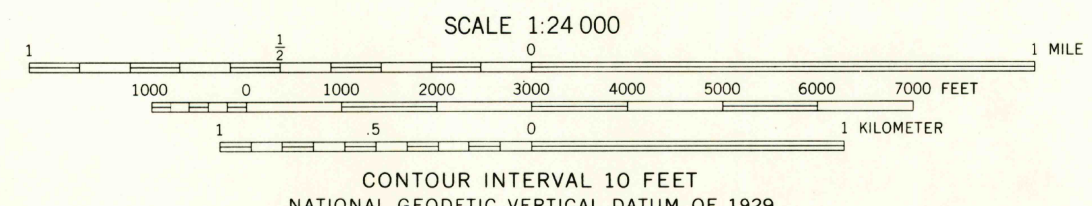
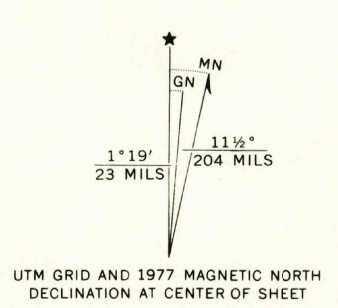


Mapped, edited, and published by the Geological Survey
Control by USGS and NOS/NOAA
Topography by photogrammetric methods from aerial photographs
taken 1973. Field checked 1974. Map edited 1977
Projection: Colorado coordinate system, central zone
(Lambert Conformal Conic)
10,000-foot grid ticks based on Colorado coordinate
system, central and north zones.
1000-meter Universal Transverse Mercator grid ticks
zone 13, shown in blue. 1927 North American datum
Fine red dashed lines indicate selected fence lines



ROAD CLASSIFICATION
Primary highway, hard surface
Secondary highway, hard surface
Unimproved road
Light-duty road, hard or improved surface
Interstate Route
U. S. Route
State Route

MAY 16 1978

USGS
Historical File
Topographic Division

COPE SW, COLO.
N3930-W10252.5/7.5

1977

AMS 5463 III SW-SERIES V887

THIS MAP COMPLIES WITH NATIONAL MAP ACCURACY STANDARDS
FOR SALE BY U. S. GEOLOGICAL SURVEY, DENVER, COLORADO 80225, OR RESTON, VIRGINIA 22092
A FOLDER DESCRIBING TOPOGRAPHIC MAPS AND SYMBOLS IS AVAILABLE ON REQUEST