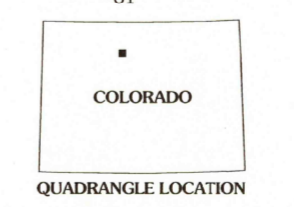
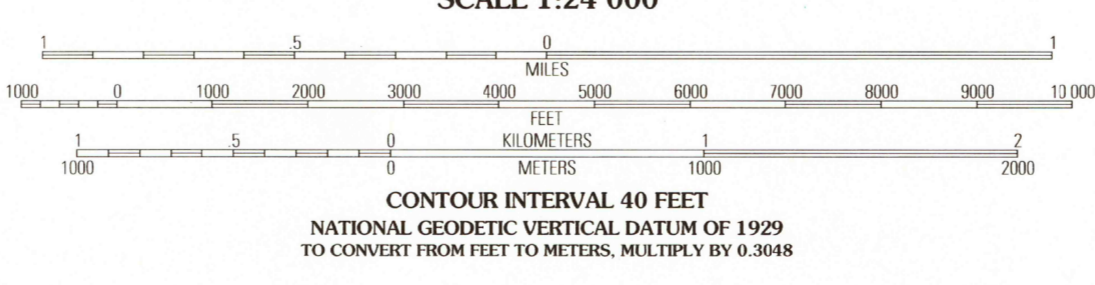



Produced by the United States Geological Survey 1980  
Revision by USDA Forest Service 2000  
Topography compiled 1975. Planimetry derived from imagery taken 1999 and other sources. Public Land Survey System and survey control current as of 2001. Boundaries current as of 2001.  
North American Datum of 1927 (NAD 27). Projection and 10 000-foot ticks: Colorado coordinate system, north zone (Lambert conformal conic). Blue 1000-meter Universal Transverse Mercator ticks, zone 13.  
North American Datum of 1983 (NAD 83) is shown by dashed corner ticks. The values of the shift between NAD 27 and NAD 83 for 7.5-minute intersections are obtainable from National Geodetic Survey NADCON software.  
Non-National Forest System lands within the National Forest. Inholdings may exist in other National or State reservations.  
This map is not a legal land line or ownership document. Public lands are subject to change and leasing, and may have access restrictions; check with local offices. Obtain permission before entering private lands.



1	2	3
4	5	6
7	8	

1 Hyams Peak  
2 Parkview Mountain  
3 Bushal Mountain  
4 Gansight Pass  
5 Cabin Creek  
6 Junction Butte  
7 Parshall  
8 Hex Sulphur Springs

**HIGHWAYS AND ROADS**

Interstate		Primary highway	
U. S.		Secondary highway	
State		Light-duty road	
County		Composition: Unspecified	
National Forest, suitable for passenger cars		Paved	
National Forest, suitable for high clearance vehicles		Gravel	
National Forest Trail		Dirt	
		Unimproved: 4 wheel drive	
		Trail	
		Gate; Barrier	

**CORRAL PEAKS, CO**  
MAY 02 2005 2000  
40106-B2-TF-024  
NIMA 4764 II NW-SERIES V877

USGS Library  
Reston, VA.  
Topo Archive



3 1818 00503996 9