

UNITED STATES
DEPARTMENT OF THE INTERIOR
GEOLOGICAL SURVEY

COURTHOUSE MOUNTAIN QUADRANGLE
COLORADO
7.5 MINUTE SERIES (TOPOGRAPHIC)
NE/4 QUAY 15' QUADRANGLE



Mapped, edited, and published by the Geological Survey

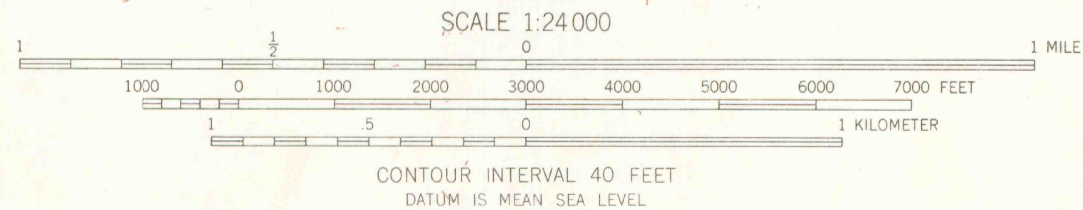
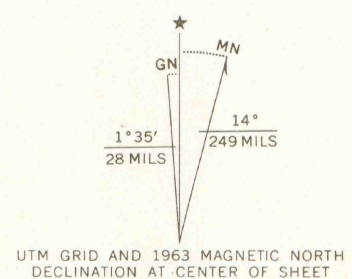
Control by USGS and USC&GS

Topography by photogrammetric methods from aerial photographs taken 1962. Field checked 1963.

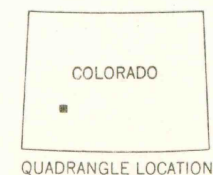
Polyconic projection. 1927 North American datum. 10,000-foot grid based on Colorado coordinate system, south and central zones.

1000-meter Universal Transverse Mercator grid ticks, zone 13, shown in blue.

Where omitted, land lines have not been established or are not shown because of insufficient data.



THIS MAP COMPLIES WITH NATIONAL MAP ACCURACY STANDARDS
FOR SALE BY U. S. GEOLOGICAL SURVEY, DENVER, COLORADO 80225, OR WASHINGTON, D. C. 20242
A FOLDER DESCRIBING TOPOGRAPHIC MAPS AND SYMBOLS IS AVAILABLE ON REQUEST



ROAD CLASSIFICATION
Light duty ————— Unimproved dirt - - - - -

COURTHOUSE MOUNTAIN, COLO.
NE/4 QUAY 15' QUADRANGLE
N3807.5-W10730/7.5

1963

AMS 4460 11 NE-SERIES V877

NOV 1 1 2005

3700
24
64
MAP ROOM