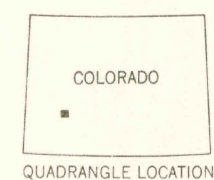
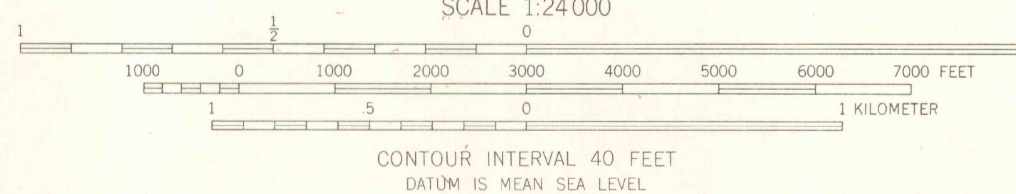
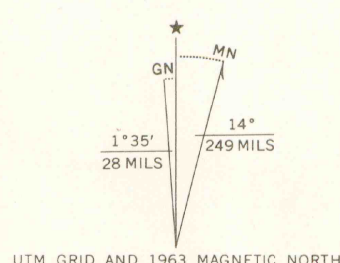


Mapped, edited, and published by the Geological Survey

Control by USGS and USC&GS
Topography by photogrammetric methods from aerial photographs taken 1962. Field checked 1963.
Polyconic projection. 1927 North American datum
10,000-foot grids based on Colorado coordinate system, south and central zones
1000-meter Universal Transverse Mercator grid ticks, zone 13, shown in blue
Where omitted, land lines have not been established or are not shown because of insufficient data



ROAD CLASSIFICATION
Light-duty ——— Unimproved dirt - - - - -

COURTHOUSE MOUNTAIN, COLO.
NE/4 OURAY 15' QUADRANGLE
N3807 5 - W10730/7 5

1963

AMS 4460 11 NE - SERIES V877

THIS MAP COMPLIES WITH NATIONAL MAP ACCURACY STANDARDS
FOR SALE BY U.S. GEOLOGICAL SURVEY, DENVER, COLORADO 80225, OR WASHINGTON, D. C. 20242
A FOLDER DESCRIBING TOPOGRAPHIC MAPS AND SYMBOLS IS AVAILABLE ON REQUEST

NOV 1 2005

3700
24
34
MAP ROOM