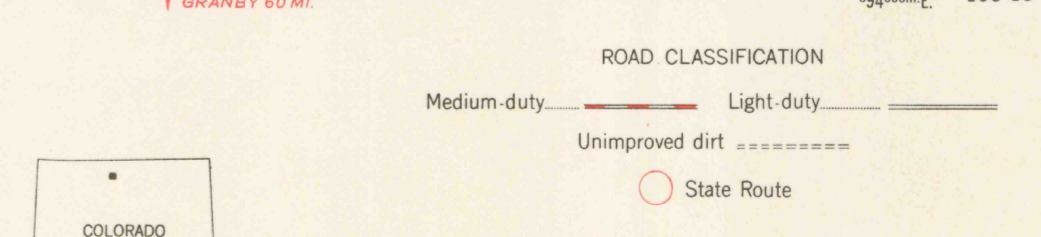

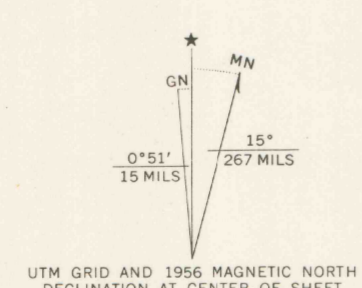


Mapped, edited, and published by the Geological Survey as part of the Department of the Interior program for the development of the Missouri River Basin. Control by USGS and USC&GS. Topography from aerial photographs by multiplex methods and by planetable surveys 1956. Aerial photographs taken 1947. Polyconic projection. 1927 North American datum. 10,000-foot grid based on Colorado coordinate system, north zone. Unchecked elevations are shown in brown. 1000-meter Universal Transverse Mercator grid ticks, zone 13, shown in blue.



THIS MAP COMPLIES WITH NATIONAL MAP ACCURACY STANDARDS FOR SALE BY U.S. GEOLOGICAL SURVEY, DENVER, COLORADO 80225, OR WASHINGTON, D.C. 20242. A FOLDER DESCRIBING TOPOGRAPHIC MAPS AND SYMBOLS IS AVAILABLE ON REQUEST.

COWDREY, COLO.
N4045-W10615/7.5
1956

NOV 1 2005
G 3700
24
64
MAP ROOM
AMS 4785 IV SE-SERIES V877