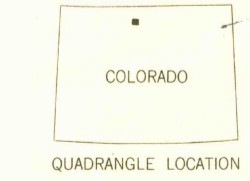
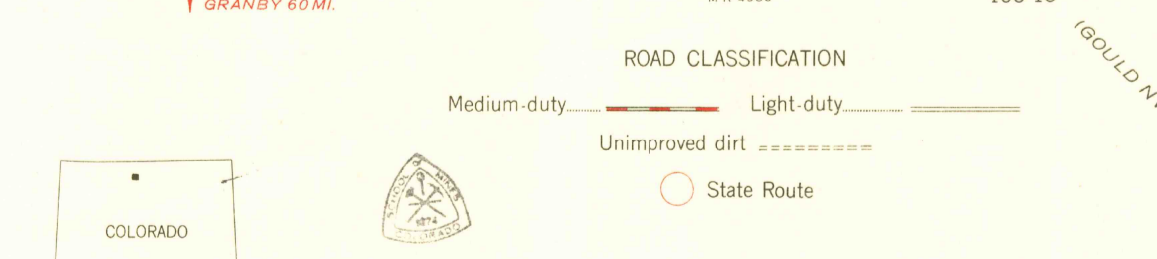
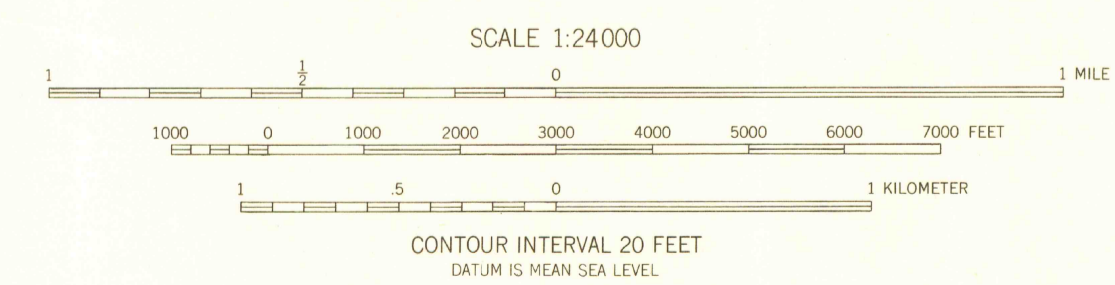
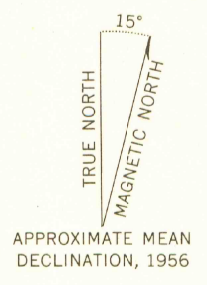


Mapped, edited, and published by the Geological Survey as part of the Department of the Interior program for the development of the Missouri River Basin. Control by USGS and USC&GS. Topography from aerial photographs by multiplex methods and by planetable surveys 1956. Aerial photographs taken 1947. Polyconic projection. 1927 North American datum. 10,000-foot grid based on Colorado coordinate system, north zone. Unchecked elevations are shown in brown.



OCT 15 1996

COWDREY, COLO.  
N4045-W10615/7.5

FOR SALE BY U.S. GEOLOGICAL SURVEY, DENVER 2, COLORADO OR WASHINGTON 25, D.C.

OFFICE COPY  
LIBRARY USE ONLY

3701  
0222  
524  
US