

Produced by the United States Geological Survey 1979 Revision within and adjacent to National Forest System lands by USDA Forest Service 2001

Topography compiled 1964. Planimetry derived from imagery taken 1999 and other sources. Public Land Survey System and survey control current as of 2002. Boundaries current as of 2002. North American Datum of 1927 (NAD 27). Projection: Colorado coordinate system, central zone (Lambert conformal conic). 10 000-foot ticks: Colorado coordinate system, central and south zones Blue 1000-meter Universal Transverse Mercator ticks, zone 13 North American Datum of 1983 (NAD 83) is shown by dashed corner ticks The values of the shift between NAD 27 and NAD 83 for 7.5-minute intersections are obtainable from National Geodetic Survey NADCON software

Non-National Forest System lands within the National Forest Inholdings may exist in other National or State reservations This map is not a legal land line or ownership document. Public lands are subject to change and leasing, and may have access restrictions; check with local offices. Obtain permission before entering private lands

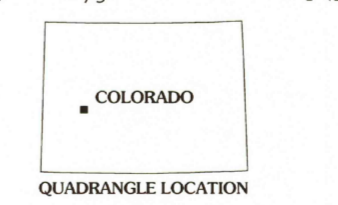
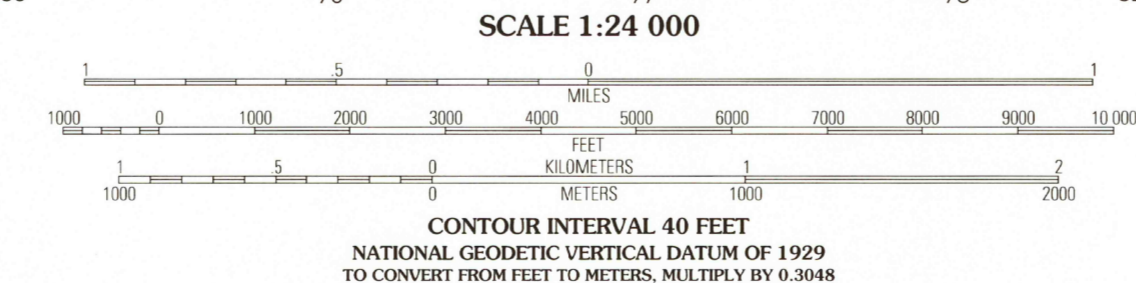
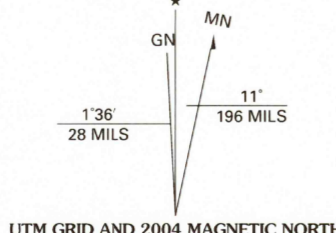


Table with 3 columns and 3 rows for adjoining 7.5' quadrangles. 1: Hotchkiss, 2: Paonia, 3: Minnesota Pass, 4: Grand View Mesa, 5: Mount Guero, 6: Grizzly Ridge, 7: Cathedral Peak, 8: X-Leap F Bench

Legend for highways and roads, including Interstate, U.S., State, County, National Forest, and National Forest Trail symbols. Includes a date stamp JUN 18 2006 and a barcode with ISBN 0-607-90646-4.

THIS MAP COMPLIES WITH NATIONAL MAP ACCURACY STANDARDS FOR SALE BY U.S. GEOLOGICAL SURVEY, P.O. BOX 25286, DENVER, COLORADO 80225 A FOLDER DESCRIBING TOPOGRAPHIC MAPS AND SYMBOLS IS AVAILABLE ON REQUEST

USGS LIBRARY - RESTON 3 1818 00509928 6

CRAWFORD, CO 2001 38107-F5-FT-024 NIMA 4461 II NE-SERIES U877