

Produced by the United States Geological Survey 1979  
Revision within and adjacent to National Forest System lands  
by USDA Forest Service 2001


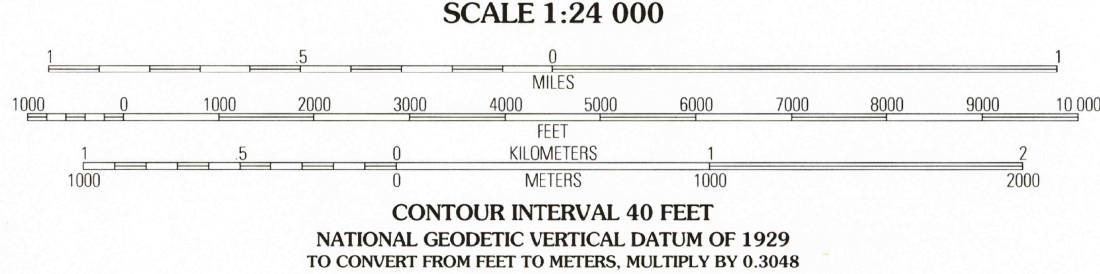
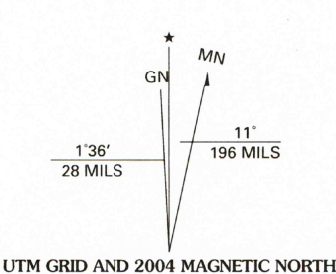
Topography compiled 1964. Planimetry derived from imagery taken 1999  
and other sources. Public Land Survey System and survey control current  
as of 2002. Boundaries current as of 2002.

North American Datum of 1927 (NAD 27). Projection: Colorado coordinate  
system, central zone (Lambert conformal conic). 10 000-foot ticks: Colorado  
coordinate system, central and south zones

Blue 1000-meter Universal Transverse Mercator ticks, zone 13  
North American Datum of 1983 (NAD 83) is shown by dashed corner ticks  
The values of the shift between NAD 27 and NAD 83 for 7.5-minute  
intersections are obtainable from National Geodetic Survey NADCON software

Non-National Forest System lands within the National Forest  
Inholdings may exist in other National or State reservations

This map is not a legal land line or ownership document. Public lands are  
subject to change and leasing, and may have access restrictions; check  
with local offices. Obtain permission before entering private lands



1	2	3	1 Hotchkiss
			2 Poncha
			3 Minnesota Pass
4		5	4 Grand View Mesa
			5 Mount Garero
			6 Grizzly Ridge
6	7	8	7 Cathedral Peak
			8 X Lazy F Ranch

HIGHWAYS AND ROADS	
Interstate	Primary highway
U. S.	Secondary highway
State	Light-duty road
County	Composition: Unspecified...
National Forest, suitable for passenger cars	Paved
National Forest, suitable for high clearance vehicles	Gravel
National Forest Trail	Dirt
	Unimproved; 4 wheel drive
	Trail
	Gate; Barrier

CRAWFORD, CO  
2001  
38107-F5-TF-024  
NIMA 4461 II NE-SERIES V877

USGS Library  
Reston, VA.  
Topo Archive

