
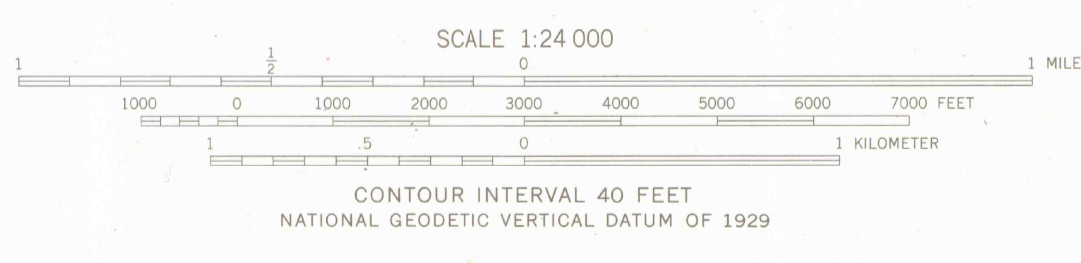
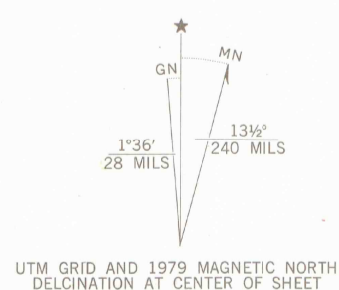


Mapped, edited, and published by the Geological Survey
Control by USGS, NOS/NOAA, and U.S. Bureau
of Reclamation
Topography by photogrammetric methods from aerial
photographs taken 1964. Southwest portion copied
from U. S. Bureau of Reclamation mapping 1965
Field checked 1965
Polyconic projection. 1927 North American datum
10,000-foot grids based on Colorado coordinate system,
central and south zones
1000-meter Universal Transverse Mercator grid ticks,
zone 13, shown in blue
Fine red dashed lines indicate selected fence lines
There may be private inholdings within the boundaries of
the National or State reservations shown on this map



ROAD CLASSIFICATION
Medium-duty ——— Light-duty ———
Unimproved dirt - - - - - State Route ○

THIS MAP COMPLIES WITH NATIONAL MAP ACCURACY STANDARDS
FOR SALE BY U.S. GEOLOGICAL SURVEY, DENVER, COLORADO 80225, OR RESTON, VIRGINIA 22092
A FOLDER DESCRIBING TOPOGRAPHIC MAPS AND SYMBOLS IS AVAILABLE ON REQUEST

CRAWFORD, COLO.
N3837.5—W10730.7/5
1965
PHOTOREVISED 1979
DMA 4461 II NE—SERIES 7877
LIBRARY USE ONLY

491
490
489
330 000 FEET
(CENTRAL)
488
42'30"
487
486
T. 15 S.
T. 51 N.
484
483
40'
482
481
480
479
38°37'30"
107°37'30"
1 400 000 FEET (CENTRAL)
772 R. 7 W. R. 6 W. 775 35' 776 777 (PAONIA) 778 779 32'30" 1 420 000 FEET (SOUTH)
38°37'30"
4461 II SE (CATHEDRAL PEAK)
4461 I SE
4461 I SW (MINNESOTA PASS)

DELTA CO
MONTROSE CO
GUNNISON CO

ART. 2000
MAP ROOM
LIBRARY

4461 II SW (GRAND VIEW MESA)
4461 I SW (HOTCHKISS)
4461 I SW (FRANCK)