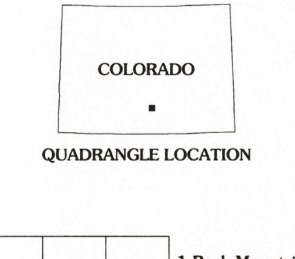
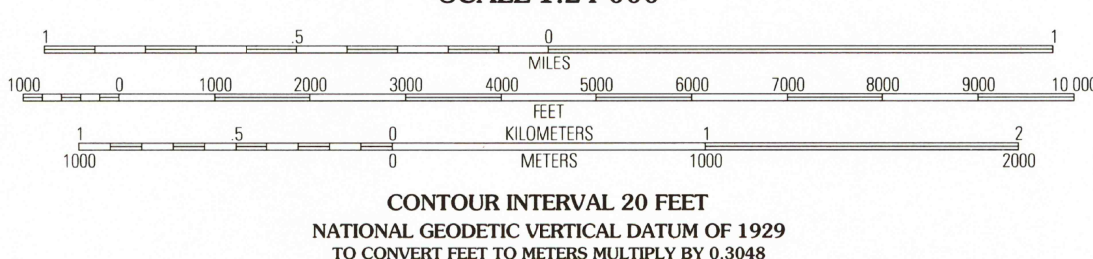
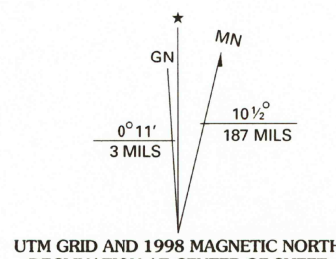


Produced by the U.S. Geological Survey
Revised by the U.S. Forest Service
Areas outside the National Forest System lands may not have been revised
Topography compiled 1966. Planimetry derived from imagery taken 1988
Public Land Survey System and survey control current as of 1996. Partial
field check by U.S. Forest Service 1994
North American Datum of 1927 (NAD 27). Projection and 10 000-foot ticks:
Colorado coordinate system, south zone (Lambert conformal conic)
Blue 1000-meter Universal Transverse Mercator ticks, zone 13
North American Datum of 1983 (NAD 83) is shown by dashed corner ticks
The values of the shift between NAD 27 and NAD 83 for 7.5-minute
intersections are obtainable from National Geodetic Survey NADCON software
Non-National Forest System lands within the National Forest
Inholdings may exist in other National or State reservations
This map is not a legal land line or ownership document. Public lands are
subject to change and leasing, and may have access restrictions; check
with local offices. Obtain permission before entering private lands



1	2	3	1 Beck Mountain
4	5	5 Gardner	2 Devils Gulch
6	7	8 Little Sheep Mountain	3 Bear Creek
			4 Medano Pass
			6 Mosca Pass
			7 Red Wing
			8 Little Sheep Mountain

HIGHWAYS AND ROADS

- Interstate 5
- U. S. 100
- State 70
- County 6
- National Forest, suitable for passenger cars 150
- National Forest, suitable for high clearance vehicles 155
- National Forest Trail 304
- Primary highway 1
- Secondary highway 2
- Light-duty road 3
- Composition: Unspecified.....
- Paved 4
- Gravel 5
- Dirt 6
- Unimproved; 4 wheel drive 7
- Trail 8
- Gate; Barrier 9

CREAGER RESERVOIR, CO
1994
NIMA 4959 IV SE - SERIES V877

RECEIVED
APR 3 0 1999
USGS NAD
HISTORICAL MAP ARCHIVES
7111161090846
5-111116-09-0 NBS1