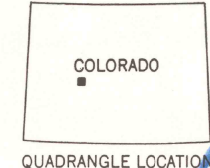
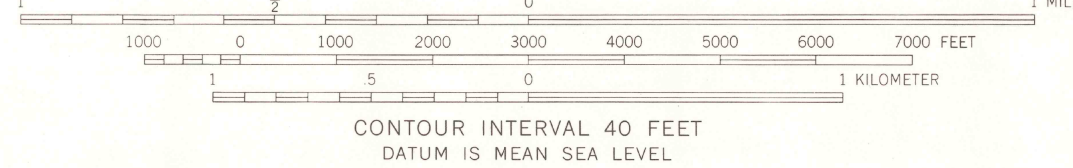
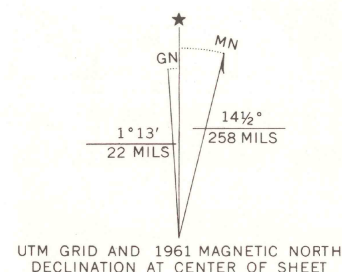


Mapped, edited, and published by the Geological Survey
Control by USGS and USC&GS.

Topography by photogrammetric methods from aerial
photographs taken 1958. Field checked 1961


Polyconic projection. 1927 North American datum
10,000-foot grid based on Colorado coordinate system, central zone
1000-meter Universal Transverse Mercator grid ticks,
zone 13, shown in blue

Fine red dashed lines indicate selected fence and field lines where
generally visible on aerial photographs. This information is unchecked
Certain land lines omitted because of insufficient data



ROAD CLASSIFICATION

Medium-duty	Light-duty
Unimproved dirt	Slate Route



CRESTED BUTTE, COLO.
SW/4 CRESTED BUTTE 15' QUADRANGLE
N3845—W10652.5/7.5

1961

AMS 4661 IV SW—SERIES V877

THIS MAP COMPLIES WITH NATIONAL MAP ACCURACY STANDARDS
FOR SALE BY U.S. GEOLOGICAL SURVEY
DENVER, COLORADO 80225, OR RESTON, VIRGINIA 22092
A FOLDER DESCRIBING TOPOGRAPHIC MAPS AND SYMBOLS IS AVAILABLE ON REQUEST