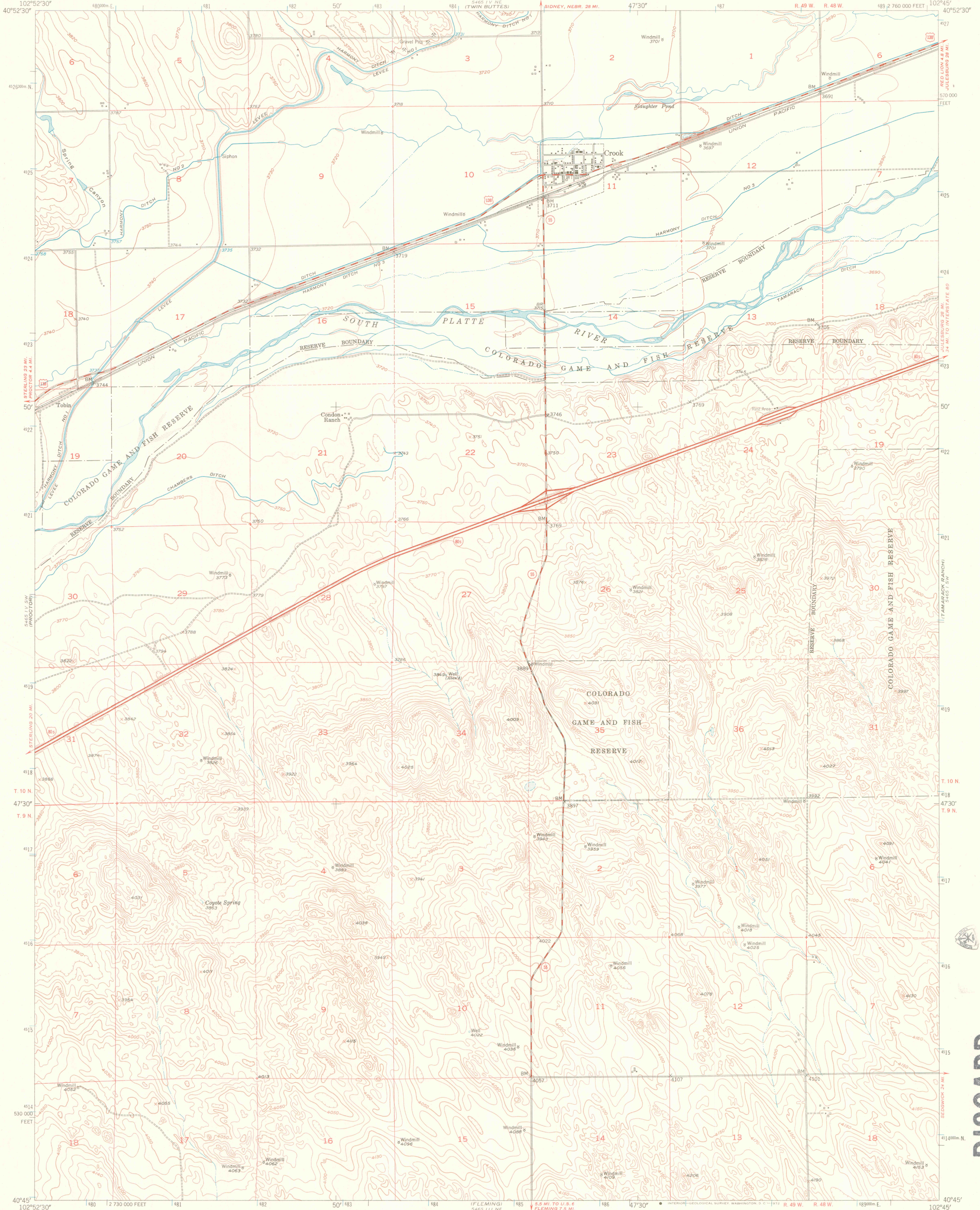
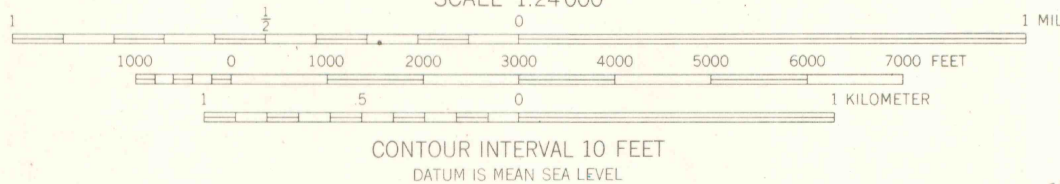
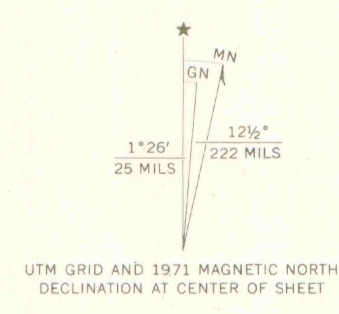


UNITED STATES  
DEPARTMENT OF THE INTERIOR  
GEOLOGICAL SURVEY

CROOK QUADRANGLE  
COLORADO—LOGAN CO.  
7.5 MINUTE SERIES (TOPOGRAPHIC)



Mapped, edited, and published by the Geological Survey as part of the Department of the Interior program for the development of the Missouri River Basin. Control by USGS and USC&GS. Culture and drainage in part compiled from aerial photographs taken 1948. Topography by plane-table surveys 1953. Limited revision 1971. Polyconic projection. 1927 North American datum. 10,000-foot grid based on Colorado coordinate system, north zone 1,000-meter Universal Transverse Mercator grid ticks, zone 13, shown in blue.



OFFICE COPY  
LIBRARY USE ONLY  
BRANNER EARTH SCIENCES LIBRARY

ROAD CLASSIFICATION

Primary highway, hard surface	Light duty road, hard or improved surface
Secondary highway, hard surface	Unimproved road
Interstate Route	U. S. Route
	State Route



CROOK, COLO.  
N4045-W10245/7.5

3700  
s24  
.G4  
MAP ROOM

THIS MAP COMPLIES WITH NATIONAL MAP ACCURACY STANDARDS FOR SALE BY U. S. GEOLOGICAL SURVEY, DENVER, COLORADO 80225, OR WASHINGTON, D. C. 20242. A FOLDER DESCRIBING TOPOGRAPHIC MAPS AND SYMBOLS IS AVAILABLE ON REQUEST.

1953  
AMS 5465 IV SE—SERIES V877

OCT 27 2003

**DISCARD**  
From Branner Earth Sciences Library