

Map L 900
5-C 8825

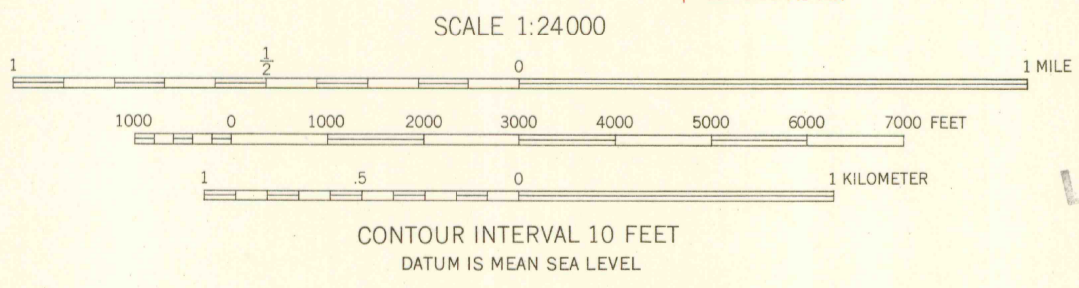
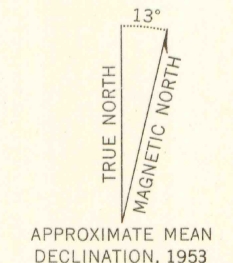
WITHDRAWN

Maps, Microtext and Newspapers
Cornell University Libraries
Ithaca, New York 14853

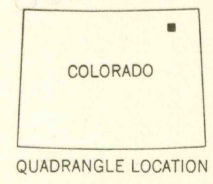
OCT 27 2003

G 3700
s24
.G4
MAP ROOM

Mapped, edited, and published by the Geological Survey as part of the Department of the Interior program for the development of the Missouri River Basin Control by USGS and USC&GS
Culture and drainage in part compiled from aerial photographs taken 1948. Topography by plane-table surveys 1953
Polyconic projection. 1927 North American datum 10,000-foot grid based on Colorado coordinate system, north zone
Dashed land lines indicate approximate locations



OFFICE COPY
LIBRARY USE ONLY



ROAD CLASSIFICATION

Heavy-duty	4 LANE 16 LANE	Light-duty
Medium-duty	4 LANE 16 LANE	Unimproved dirt
U. S. Route		State Route