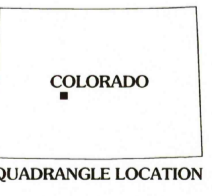
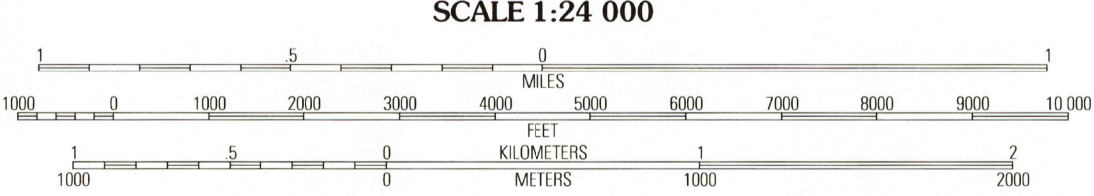
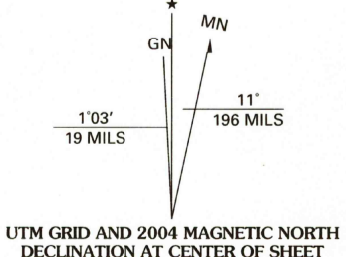


USGS Library  
Reston, VA  
Topo Archive



Produced by the United States Geological Survey 1967  
Revision by USDA Forest Service 2001  
Topography compiled 1964. Planimetry derived from imagery taken 1999 and other sources. Public Land Survey System and survey control current as of 2002. Boundaries current as of 2002.  
North American Datum of 1927 (NAD 27). Projection and 10 000-foot ticks: Colorado coordinate system, central zone (Lambert conformal conic). Blue 1000-meter Universal Transverse Mercator ticks, zone 13.  
North American Datum of 1983 (NAD 83) is shown by dashed corner ticks. The values of the shift between NAD 27 and NAD 83 for 7.5-minute intersections are obtainable from National Geographic Survey NADCON software.  
Non-National Forest System lands within the National Forest  
Inholdings may exist in other National or State reservations  
This map is not a legal land line or ownership document. Public lands are subject to change and leasing, and may have access restrictions; check with local offices. Obtain permission before entering private lands  
Unsurveyed land net is not official



1	2	3	4	5	6	7	8
			1 Cement Mountain				
			2 Matchless Mountain				
			3 Taylor Park Reservoir				
			4 Almost				
			5 Fairview Peak				
			6 Signal Peak				
			7 Pailin				
			8 Pitkin				

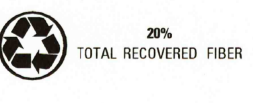
ADJOINING 7.5' QUADRANGLES

**HIGHWAYS AND ROADS**

Interstate.....		Primary highway.....	
U. S. ....		Secondary highway.....	
State .....		Light-duty road.....	
County .....		Composition: Unspecified.....	
National Forest, suitable for passenger cars.....		Paved.....	
National Forest, suitable for high clearance vehicles.....		Gravel.....	
National Forest Trail.....		Dirt.....	
		Unimproved; 4 wheel drive.....	
		Trail.....	
		Gate; Barrier.....	

CRYSTAL CREEK, CO  
2001  
38106-F6-TF-024  
NMA 4661 II NW-SERIES V877

THIS MAP COMPLIES WITH NATIONAL MAP ACCURACY STANDARDS  
FOR SALE BY U.S. GEOLOGICAL SURVEY, P.O. BOX 25286, DENVER, COLORADO 80225  
A FOLDER DESCRIBING TOPOGRAPHIC MAPS AND SYMBOLS IS AVAILABLE ON REQUEST



APR 21 2005