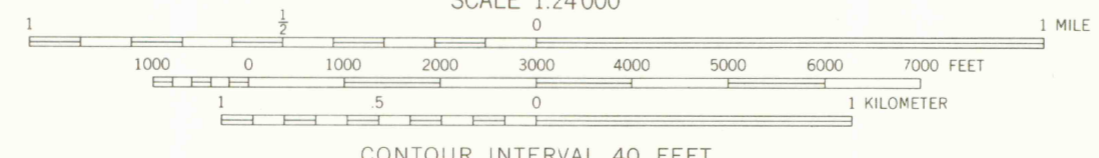
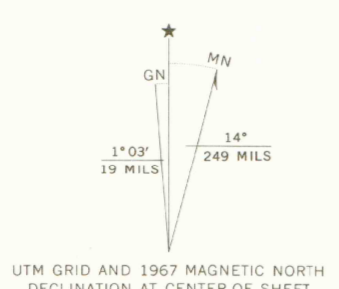
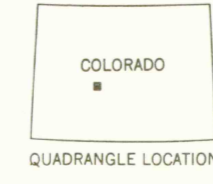


Mapped, edited, and published by the Geological Survey
Control by USGS and USC&GS
Topography by photogrammetric methods from aerial
photographs taken 1964. Field checked 1967
Polyconic projection. 1927 North American datum
10,000-foot grid based on Colorado coordinate system,
central zone
1000-meter Universal Transverse Mercator grid ticks,
zone 13, shown in blue
Where omitted, land lines have not been established



CONTOUR INTERVAL 40 FEET
DATUM IS MEAN SEA LEVEL



ROAD CLASSIFICATION
Light duty ——— Unimproved dirt - - - - -

LIBRARY USE ONLY
OFFICE COPY

G 3700
s24
G4
MAP ROOM

THIS MAP COMPLIES WITH NATIONAL MAP ACCURACY STANDARDS
FOR SALE BY U. S. GEOLOGICAL SURVEY, DENVER, COLORADO 80225, OR WASHINGTON, D. C. 20242
A FOLDER DESCRIBING TOPOGRAPHIC MAPS AND SYMBOLS IS AVAILABLE ON REQUEST

CRYSTAL CREEK, COLO.
NW/4 PITKIN 15' QUADRANGLE
N 3837.5—W 10637.5/7.5

1967
AMS 4661 II NW—SERIES V877

OFFICE COPY

ARTHUR LANE LIBRARY
COLORADO SCHOOL OF MINES
GOLDEN, COLORADO

LIGHT