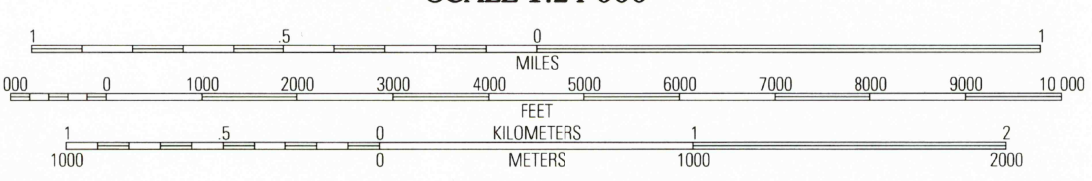

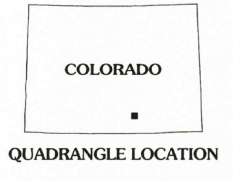


Produced by the United States Geological Survey 1979  
Revision by USDA Forest Service 1994  
Topography compiled 1961. Planimetry derived from imagery taken 1995 and other sources. Public Land Survey System and survey control current as of 1996

North American Datum of 1927 (NAD 27). Projection and 10 000-foot ticks: Colorado coordinate system, south zone (Lambert conformal conic)  
Blue 1000-meter Universal Transverse Mercator ticks, zone 13  
North American Datum of 1983 (NAD 83) is shown by dashed corner ticks  
The values of the shift between NAD 27 and NAD 83 for 7.5-minute intersections are obtainable from National Geodetic Survey NADCON software  
Non-National Forest System lands within the National Forest  
Inholdings may exist in other National or State reservations  
This map is not a legal land line or ownership document. Public lands are subject to change and leasing, and may have access restrictions; check with local offices. Obtain permission before entering private lands



SCALE 1:24 000  
CONTOUR INTERVAL 40 FEET  
NATIONAL GEODETIC VERTICAL DATUM OF 1929  
TO CONVERT FROM FEET TO METERS MULTIPLY BY 0.3048



ADJOINING 7.5' QUADRANGLES

1	2	3
4	5	6
7	8	

- 1 La Veta Pass
- 2 La Veta
- 3 Ritter Arroyo
- 4 McCarty Park
- 5 Spanish Peaks
- 6 Spanish Peaks
- 7 Cucharas Pass
- 8 Herlick Canyon

**HIGHWAYS AND ROADS**

Interstate	5	Primary highway	—
U. S.	100	Secondary highway	—
State	10	Light-duty road	—
County	1	Composition: Unspecified	—
National Forest, suitable for passenger cars	105	Paved	—
National Forest, suitable for high clearance vehicles	106	Gravel	—
National Forest Trail	384	Dirt	—
		Unimproved; 4 wheel drive	—
		Trail	—
		Gate; Barrier	—

**CUCHARA, CO**  
1994  
NIMA 4958 I NE - SERIES V877

RECEIVED  
AUG 31 2001  
HISTORICAL MAP ARCHIVES

