

Mapped, edited, and published by the Geological Survey

Control by USGS and USC&GS

Topography by photogrammetric methods from aerial photographs taken 1966. Field checked 1967

Polyconic projection. 1927 North American Datum

10,000-foot grid based on Colorado coordinate system, south zone

1000-meter Universal Transverse Mercator grid ticks, zone 13, shown in blue

Fine red dashed lines indicate selected fence lines

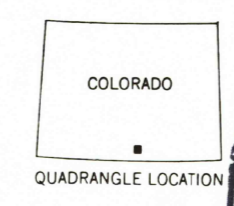
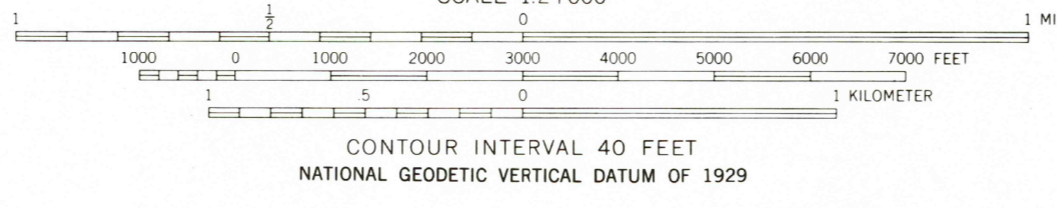
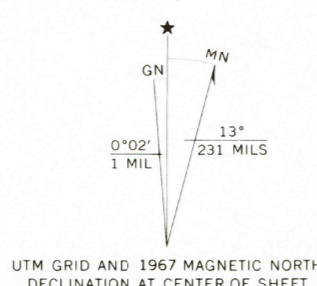
Certain land lines are omitted because of insufficient data

To place on the predicted North American Datum 1983 move the projection lines 2 meters north and 48 meters east as shown by dashed corner ticks

There may be private inholdings within the boundaries of the National or State reservations shown on this map

Map photinspected 1979

No major culture or drainage changes observed



ROAD CLASSIFICATION

Secondary highway, all weather, improved surface	Light duty road, all weather, improved surface
Unimproved road, fair or dry weather	State Route

USGS AND HISTORICAL MAP ARCHIVES  
AUG 11 1995  
REC'D FILE COPY

CUCHARAS PASS, COLO.  
37105-C1-TF-024  
1967  
PHOTOINSPECTED 1979  
DMA 4958 I SE-SERIES V877

THIS MAP COMPLIES WITH NATIONAL MAP ACCURACY STANDARDS  
FOR SALE BY U. S. GEOLOGICAL SURVEY, DENVER, COLORADO 80225, OR RESTON, VIRGINIA 22092  
A FOLDER DESCRIBING TOPOGRAPHIC MAPS AND SYMBOLS IS AVAILABLE ON REQUEST

