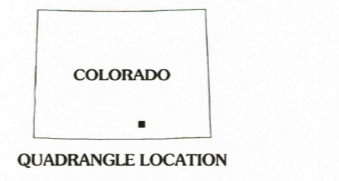
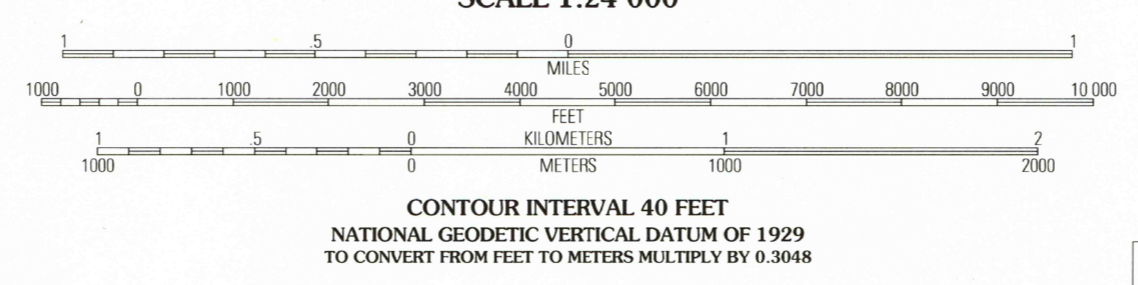
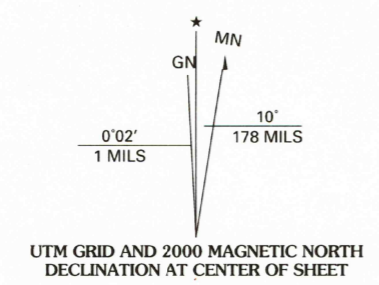


Produced by the United States Geological Survey 1967
 Revision by USDA Forest Service 1994
 Topography compiled 1966. Planimetry derived from imagery taken 1995 and other sources. Public Land Survey System and survey control current as of 1996.
 North American Datum of 1927 (NAD 27). Projection and 10 000-foot ticks: Colorado coordinate system, south zone (Lambert conformal conic). Blue 1000-meter Universal Transverse Mercator ticks, zone 13.
 North American Datum of 1983 (NAD 83) is shown by dashed corner ticks. The values of the shift between NAD 27 and NAD 83 for 7.5-minute intersections are obtainable from National Geodetic Survey NADCON software.
 Non-National Forest System lands within the National Forest. Inholdings may exist in other National or State reservations.
 This map is not a legal land line or ownership document. Public lands are subject to change and leasing, and may have access restrictions; check with local offices. Obtain permission before entering private lands.



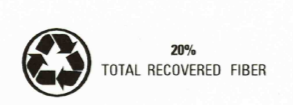
1	2	3	1 McCary Park
4	5	5	2 Cuchara
6	7	8	3 Spanish Peaks
			4 Trinchera Peak
			5 Herlick Canyon
			6 El Valle Creek
			7 Stonewall
			8 Vigil

HIGHWAYS AND ROADS

Interstate 5	Primary highway
U. S. 26	Secondary highway
State 6	Light-duty road
County 6	Composition: Unspecified
National Forest, suitable for passenger cars 4	Paved
National Forest, suitable for high clearance vehicles 4	Gravel
National Forest Trail 384	Dirt
		Unimproved; 4 wheel drive
		Trail
		Gate; Barrier

CUCHARAS PASS, CO
 1994
 NIMA 4958 I SE - SERIES V877

RECEIVED
 AUG 31 2001
 HISTORICAL MAP ARCHIVES



THIS MAP COMPLIES WITH NATIONAL MAP ACCURACY STANDARDS
 FOR SALE BY U.S. GEOLOGICAL SURVEY, P.O. BOX 25286, DENVER, COLORADO 80225
 A FOLDER DESCRIBING TOPOGRAPHIC MAPS AND SYMBOLS IS AVAILABLE ON REQUEST