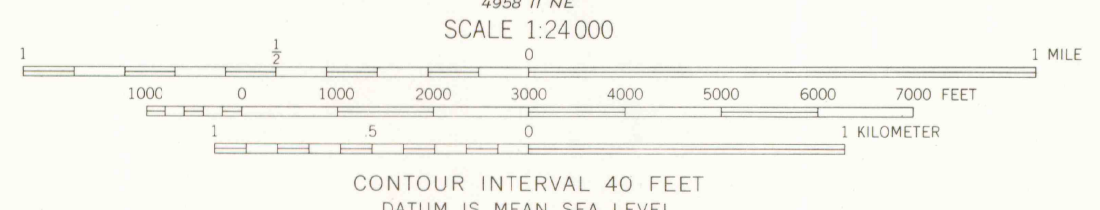
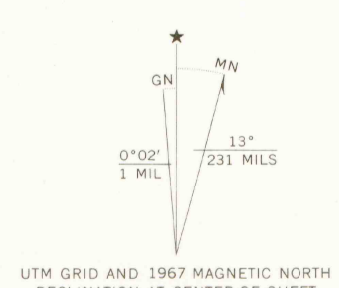



DISCARD
From Branner Earth Sciences Library

Mapped, edited, and published by the Geological Survey
Control by USGS and USC&GS
Topography by photogrammetric methods from aerial photographs taken 1966. Field checked 1967
Polyconic projection. 1927 North American datum
10,000-foot grid based on Colorado coordinate system, south zone
1000-meter Universal Transverse Mercator grid ticks, zone 13, shown in blue
Fine red dashed lines indicate selected fence lines
Certain land lines are omitted because of insufficient data



ROAD CLASSIFICATION
Secondary highway, all weather, Light duty road, all weather, hard surface
Unimproved road, fair or dry weather



MAR 28 2002

CUCHARAS PASS, COLO.
N3715-W10500/7.5

1967
AMS 4958 I SE—SERIES V877

OFFICE COPY
LIBRARY USE ONLY

G 3700
\$24
.G4
MAP ROOM

THIS MAP COMPLIES WITH NATIONAL MAP ACCURACY STANDARDS
FOR SALE BY U.S. GEOLOGICAL SURVEY, DENVER, COLORADO 80225, OR WASHINGTON, D. C. 20242
A FOLDER DESCRIBING TOPOGRAPHIC MAPS AND SYMBOLS IS AVAILABLE ON REQUEST