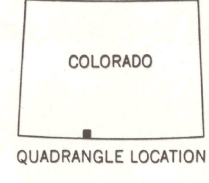
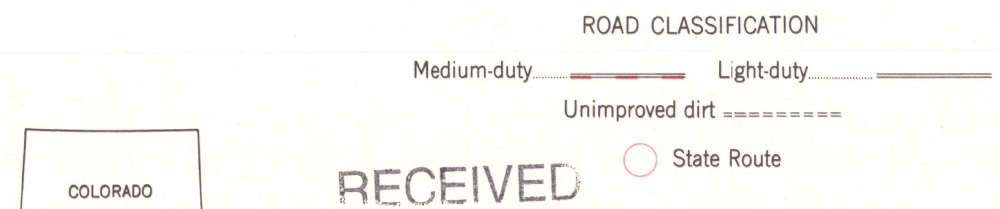
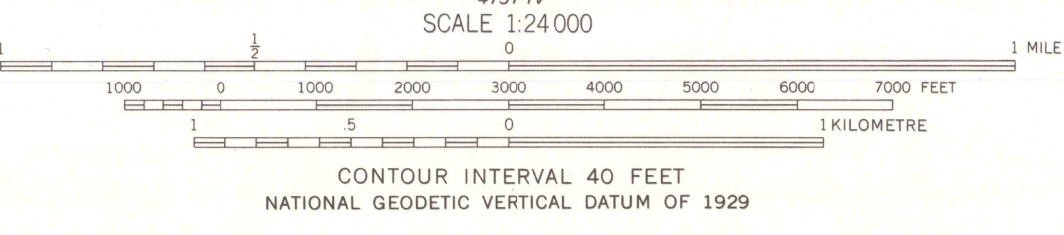
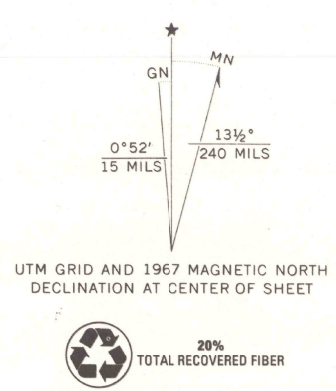


Mapped by the U. S. Forest Service Edited and published by the Geological Survey Control by USGS, USC&GS, and U. S. Forest Service Topography by photogrammetric methods from aerial photographs taken 1960. Field checked by USGS 1967 Polyconic projection. 1927 North American datum 10,000-foot grid based on Colorado coordinate system, south zone 1000-metre Universal Transverse Mercator grid ticks, zone 13, shown in blue Where omitted, land lines have not been established or are not shown because of insufficient data



RECEIVED AUG 31 2001

CUMBRES, COLO. N3700-W10622.5/7.5

THIS MAP COMPLIES WITH NATIONAL MAP ACCURACY STANDARDS FOR SALE BY U.S. GEOLOGICAL SURVEY, P.O. BOX 25286, DENVER, COLORADO 80225 A FOLDER DESCRIBING TOPOGRAPHIC MAPS AND SYMBOLS IS AVAILABLE ON REQUEST

1967 AMS 4758 III SW-SERIES V877

