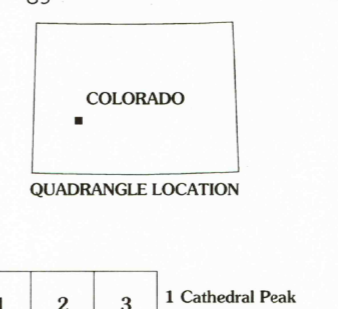
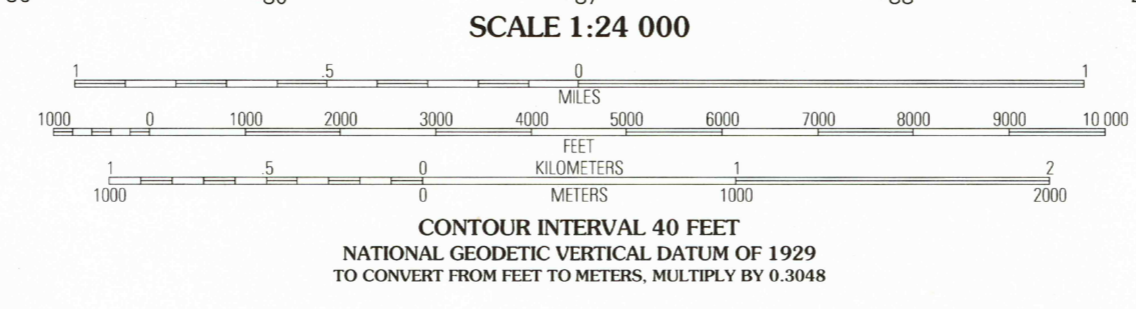
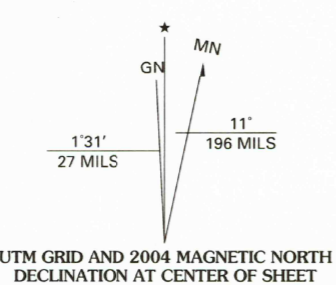


Produced by the United States Geological Survey 1982  
Revision within and adjacent to National Forest System lands  
by USDA Forest Service 2001

Topography compiled 1955. Planimetry derived from imagery taken 1999 and other sources. Public Land Survey System and survey control current as of 2001. Boundaries current as of 2002.  
North American Datum of 1927 (NAD 27). Projection: Colorado coordinate system, central zone (Lambert conformal conic). 10 000-foot ticks: Colorado coordinate system, central and south zones.  
Blue 1000-meter Universal Transverse Mercator ticks, zone 13.  
North American Datum of 1983 (NAD 83) is shown by dashed corner ticks. The values of the shift between NAD 27 and NAD 83 for 7.5-minute intersections are obtainable from National Geodetic Survey NADCON software.  
Non-National Forest System lands within the National Forest.  
Inholdings may exist in other National or State reservations.  
This map is not a legal land line or ownership document. Public lands are subject to change and less than 100% accuracy. Public lands are subject to change and less than 100% accuracy. Public lands are subject to change and less than 100% accuracy. Public lands are subject to change and less than 100% accuracy. Obtain permission before entering private lands.  
Unsurveyed land net is not official.



**HIGHWAYS AND ROADS**

- Interstate: [Symbol]
- U. S. Highway: [Symbol]
- State Highway: [Symbol]
- County Highway: [Symbol]
- National Forest, suitable for passenger cars: [Symbol]
- National Forest, suitable for high clearance vehicles: [Symbol]
- National Forest Trail: [Symbol]

**Primary highway**: [Symbol]  
**Secondary highway**: [Symbol]  
**Light-duty road**: [Symbol]

**Composition:**  
Unspecified: [Symbol]  
Paved: [Symbol]  
Gravel: [Symbol]  
Dirt: [Symbol]  
Unimproved; 4 wheel drive: [Symbol]
- Trail: [Symbol]
- Gate; Barrier: [Symbol]

**ADJOINING 7.5' QUADRANGLES**

1	2	3
4	5	6
7	8	

1 Cathedral Peak  
2 X Lany F Ranch  
3 Little Soap Park  
4 Cimarron  
5 Sapienero  
6 Washboard Rock  
7 Lost Lake  
8 Pikes Peak Draw

USGS LIBRARY - RESTON  
3 1818 00503637 9

THIS MAP COMPLIES WITH NATIONAL MAP ACCURACY STANDARDS  
FOR SALE BY U.S. GEOLOGICAL SURVEY, P.O. BOX 25286, DENVER, COLORADO 80225  
A FOLDER DESCRIBING TOPOGRAPHIC MAPS AND SYMBOLS IS AVAILABLE ON REQUEST

CURECANTI NEEDLE, CO  
2001  
38107-D4-TF-024  
NIMA 4560 IV NW SERIES V877  
APR 21 2005



USGS Library  
Reston, VA  
Topo Archive