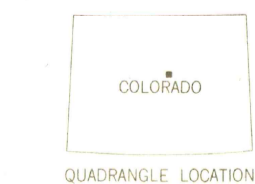

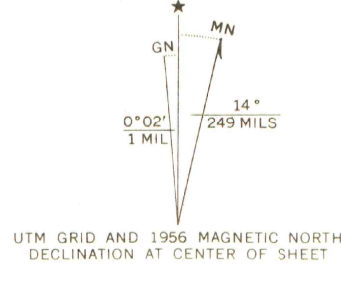




Mapped, edited, and published by the Geological Survey as part of the Department of the Interior program for the development of the Missouri River Basin Control by USGS and USC&GS
Topography from aerial photographs by multiple methods
Aerial photographs taken 1953. Field check 1956
Polyconic projection, 1927 North American datum
10,000-foot grid based on Colorado coordinate system, central zone
1000-meter Universal Transverse Mercator grid ticks, zone 13, shown in blue
Dashed land lines indicate approximate locations
Certain land lines are omitted in T. 11 S.-R. 68 W. because of insufficient data
Unchecked elevations are shown in brown



ROAD CLASSIFICATION
Medium-duty ——— Light-duty ———
Unimproved dirt - - - - -

THIS MAP COMPLIES WITH NATIONAL MAP ACCURACY STANDARDS
FOR SALE BY U.S. GEOLOGICAL SURVEY, DENVER, COLORADO 80225, OR WASHINGTON, D.C. 20242
A FOLDER DESCRIBING TOPOGRAPHIC MAPS AND SYMBOLS IS AVAILABLE ON REQUEST

DAKAN MOUNTAIN, COLO.
N3907.5-W10500.7/5
1956
AMS 4962 II NE-SERIES V877

SEP 01 2003
DISCARD
From Branner Earth Sciences Library

OFFICE COPY
LIBRARY USE ONLY
G 3700
s24
G4
MAP ROOM